



Water Flood 3" = 100'





Repeat Pass 5" = 100'



Gamma Ray	3' Amplitude	5' Variable Density Log	Sector Map	Average Amplitude
0 (GAPI) 150	0 (mV) 100	200 (usec) 1200		0 120
Line Tension	3' Amplitude x 5			Mimimum Amplitude
0 (lb) 4000	0 (mV) 20			0 120
-9 CCL$1 1	3' Travel Time			Maximum Amplitude
0 Temp (degF) 300	650 (usec) 150			0 120

Calibration Report

Database File	c:\programdata\warrior\data\caerus_bju_m33_fed_14b-32-496_rcbl_cnl\caerus_bju_m33_fed_14b-32-
Dataset Pathname	main
Dataset Creation	Sat Nov 18 14:34:43 2023

Compensated Neutron Calibration Report

Serial Number: FW1409-35
Tool Model: 275Dig

TANK CALIBRATION — Mon Jan 30 16:01:15 2023

	Tool Ratio	Tank Ratio	K-Factor
Tank Calibration	10.9772	11.6940	1.0653

Detector	Readings	
Short Space	765.97	cps
Long Space	69.78	cps

Gamma Ray Calibration Report

Serial Number: 110255
Tool Model: GCT275-0001
Performed: Thu Jul 6 13:26:01 2023

Calibrator Value: 150.4 GAPI

Background Reading: 72.3 cps
Calibrator Reading: 300.9 cps

Sensitivity: 0.6579 GAPI/cps

Inclinometer Calibration Report

Performed: (Not Performed)

	Low Read.	High Read.	Low Ref.	High Ref.	
X Accelerometer	0.00	1.00	0.00	1.00	gee
Y Accelerometer	0.00	1.00	0.00	1.00	gee
Z Accelerometer	0.00	1.00	0.00	1.00	gee

Segmented Cement Bond Log Calibration Report

Serial Number: FW1906-032
Tool Model: Probe275acc

Calibration Casing Diameter: 4.500 in
Calibration Depth: 408.675 ft

Master Calibration, performed Thu Nov 16 10:37:44 2023:

	Raw (v)		Calibrated (mv)		Results	
	Zero	Cal	Zero	Cal	Gain	Offset
3'	0.006	0.745	0.150	81.196	109.612	-0.471
CAL	0.008	0.742				
5'	0.007	0.645	0.150	81.196	126.968	-0.747
SUM						
S1	0.008	0.737	0.000	100.000	137.054	-1.029
S2	0.007	0.712	0.000	100.000	141.811	-1.032
S3	0.007	0.717	0.000	100.000	140.727	-0.943
S4	0.006	0.730	0.000	100.000	138.238	-0.883
S5	0.006	0.755	0.000	100.000	133.649	-0.861
S6	0.008	0.767	0.000	100.000	131.730	-1.024
S7	0.007	0.780	0.000	100.000	129.383	-0.899
S8	0.006	0.777	0.000	100.000	129.680	-0.766

Internal Reference Calibration, performed (Not Performed):

	Raw (v)		Calibrated (v)		Results	
	Zero	Cal	Zero	Cal	Gain	Offset
CAL	0.000	0.000	0.008	0.742	1.000	0.000

Air Zero Calibration, performed Thu Nov 16 10:33:06 2023:

	Raw (v)	Calibrated (v)	Results
	Zero	Zero	Offset
3'	0.000	0.000	0.000
5'	0.000	0.000	0.000
SUM			
S1	0.000	0.000	0.000
S2	0.000	0.000	0.000
S3	0.000	0.000	0.000
S4	0.000	0.000	0.000
S5	0.000	0.000	0.000
S6	0.000	0.000	0.000
S7	0.000	0.000	0.000
S8	0.000	0.000	0.000

Inclinometer Calibration Report

Performed: (Not Performed)

	Low Read.	High Read.	Low Ref.	High Ref.	
X Accelerometer	0.00	1.00	0.00	1.00	gee
Y Accelerometer	0.00	1.00	0.00	1.00	gee
Z Accelerometer	0.00	1.00	0.00	1.00	gee

Sensor	Offset (ft)	Schematic	Description	Length (ft)	O.D. (in)	Weight (lb)
GCT_FMWR	20.18		STD BLCH-14375 Standard 1.7/16" Braided Line Cable Head with 1" Fishing Neck	1.04	1.44	1.00
mSec_Count	20.18					
RBT_Status	20.18					
Error_Ct	20.18					
			SO BS CENT-2750-4500 Slip Over 2.3/4" I.D. for 4-1/2" O.D. Casing Bow Spring Centralizer	1.33	3.25	10.00
			RBT8acc-Probe275acc (FW1906-032) 2.75" Radial Corrosion with accelerometer	8.75	2.75	110.00
WVFS8	14.63					
WVFS7	14.63					
WVFS6	14.63					
WVFS5	14.63					
WVFS4	14.63					
WVFS3	14.63					
WVFS2	14.63					
WVFS1	14.63					
WVF3FT	14.63					
WVF5FT	13.63					
RBT_ACCZ	10.38					
RBT_ACCY	10.38					
RBT_ACCX	10.38					
GCT_HV	10.38					
WVFSYNC	10.38					
WVFCAL	10.38					
CCL$2	9.53		SO BS CENT-2750-4500 Slip Over 2.3/4" I.D. for 4-1/2" O.D. Casing Bow Spring Centralizer	1.33	3.25	10.00
CCL$1	9.53					
GCT_Temp	8.78		GCacc-GCT275-0001 (110255) Probe 2.75" 6 Pin Gamma Ray - CCL w/ Temp	5.01	2.75	55.00
GR	8.03					
GCT_IntTemp	7.04					
GCT_ACCZ	5.37					
GCT_ACCY	5.37					
GCT_ACCX	5.37					
			CNT-275Dig (FW1409-35) Probe Digital CNL	5.24	2.75	40.00
CNLSC	2.05		SO BS CENT-2750-4500 Slip Over 2.3/4" I.D. for 4-1/2" O.D. Casing Bow Spring Centralizer	1.33	3.25	10.00
CNSSC	1.61					
			Sealed-77835 77835	0.14	1.70	2.00

Dataset: caerus_bju_m33_fed_14b-32-496_rcbl_cnl.db: field/well/run1/main
Total length: 20.18 ft
Total weight: 238.00 lb
O.D.: 3.25 in

Company	Caerus Oil and Gas LLC.
Well	BJU M33A FED 14B-32-496
Field	Grand Valley
County	Garfield
State	Colorado

THE WIRELINE GROUP

Radial Cement Bond
Gamma Ray
Casing Collar Log