

Main Pass



Main Pass



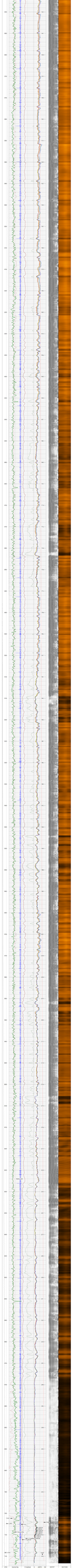

GOC

Repeat Pass

Company: Gulf Oil Canada Limited
Well: Hibernia P-99
Field: Hibernia
Province: Newfoundland
Country: Canada
Date: 1-Jan-1900
Time: 00:00:00
Log Type: Repeat Pass
Log Number: 1
Run Number: 1
Depth Reference: Kelly Bushing
Elevation: 0.000 m
Log Interval: 0.000 m
Log Speed: 0.000 m/min
Tool Type: Repeat Pass
Tool Number: 0
Tool Length: 0.000 m
Tool Weight: 0.000 kg
Max Temp: 0.000 °C
Max Pressure: 0.000 kPa
Max Tension: 0.000 kN
Min Tension: 0.000 kN
Max Speed: 0.000 m/min
Min Speed: 0.000 m/min
Max Acceleration: 0.000 m/s²
Min Acceleration: 0.000 m/s²
Max Shock: 0.000 g
Min Shock: 0.000 g
Max Vibration: 0.000 g
Min Vibration: 0.000 g
Max Rotation: 0.000 rpm
Min Rotation: 0.000 rpm
Max Torque: 0.000 Nm
Min Torque: 0.000 Nm
Max Power: 0.000 W
Min Power: 0.000 W
Max Current: 0.000 A
Min Current: 0.000 A
Max Voltage: 0.000 V
Min Voltage: 0.000 V
Max Resistance: 0.000 Ω
Min Resistance: 0.000 Ω
Max Capacitance: 0.000 F
Min Capacitance: 0.000 F
Max Inductance: 0.000 H
Min Inductance: 0.000 H
Max Frequency: 0.000 Hz
Min Frequency: 0.000 Hz
Max Pressure: 0.000 kPa
Min Pressure: 0.000 kPa
Max Temperature: 0.000 °C
Min Temperature: 0.000 °C
Max Flow: 0.000 m³/min
Min Flow: 0.000 m³/min
Max Density: 0.000 kg/m³
Min Density: 0.000 kg/m³
Max Viscosity: 0.000 cP
Min Viscosity: 0.000 cP
Max PH: 0.000
Min PH: 0.000
Max Salinity: 0.000 ppm
Min Salinity: 0.000 ppm
Max Resistivity: 0.000 Ω·m
Min Resistivity: 0.000 Ω·m
Max Conductivity: 0.000 S/m
Min Conductivity: 0.000 S/m
Max Gamma Ray: 0.000 API
Min Gamma Ray: 0.000 API
Max Neutron Porosity: 0.000 %
Min Neutron Porosity: 0.000 %
Max Density: 0.000 kg/m³
Min Density: 0.000 kg/m³
Max Sonic: 0.000 μs/m
Min Sonic: 0.000 μs/m
Max Caliper: 0.000 mm
Min Caliper: 0.000 mm
Max Bit Size: 0.000 mm
Min Bit Size: 0.000 mm
Max Hole Size: 0.000 mm
Min Hole Size: 0.000 mm
Max Mud Weight: 0.000 kg/m³
Min Mud Weight: 0.000 kg/m³
Max Mud Viscosity: 0.000 cP
Min Mud Viscosity: 0.000 cP
Max Mud Pressure: 0.000 kPa
Min Mud Pressure: 0.000 kPa
Max Mud Temperature: 0.000 °C
Min Mud Temperature: 0.000 °C
Max Mud Flow: 0.000 m³/min
Min Mud Flow: 0.000 m³/min
Max Mud Density: 0.000 kg/m³
Min Mud Density

LTEN		Gamma Ray		3 'Amplitude				WVFS1		SECTORS	
0	(lb 1000	0	(GAPI) 200	0	(mV) 100	0	AMPS2 100	200	(usec) 1200	0	90
LSPD		TT3FT		3 'Amplified Amplitude		0	AMPS3 100		(V)		
(ft/min)		380	(usec) 180	0	(mV) 20	0	AMPS4 100				
500	-500	CCL				0	AMPS5 100				
						0	AMPS6 100				
						0	AMPS7 100				
						0	AMPS8 100				
						0	TEMP (degF) 300				

Sensor	Offset (ft)	Schematic	Description	Length (ft)	O.D. (in)	Weight (lb
			CHD-AES (000001) Cable Head	1.04	1.69	2.00
CCL	13.54		CCL-tecko (2.75CCL) 2.75 logging ccl	1.83	2.75	20.00
			CENT-Overbody	2.00	4.50	3.00
TEMP	10.15					
			PROBE-RBT-DIGITAL-RBL-DCT (140139_DD1) Probe 2 3/4" Radii Bond with Temp-Corrosion Package	9.21	2.75	105.00
WVFS8	7.85					
WVFS7	7.85					
WVFS6	7.85					
WVFS5	7.85					
WVFS4	7.85					
WVFS3	7.85					
WVFS2	7.85					
WVFS1	7.85					
WVFCAL	7.85					
WVF3FT	7.85					
WVF5FT	6.85					
HEADVOLT	3.67					
			CENT-Overbody	2.00	4.50	3.00
			GR-probe 2.75 (GO4)	3.67	2.75	100.00
GR	1.13					

Dataset: PDC_Hen_07N_RCBL_121123_Final.db: field/well/run1/Main
Total length: 15.75 ft
Total weight: 233.00 lb
O.D.: 4.50 in

Calibration Report

Database File: C:\ProgramData\Warrior\Data\PDC_Hen_07N_RCBL_121123_Final\PDC_Hen_07N_RCBL_121123_Final.c
Dataset Pathname: Main
Dataset Creation: Sun Nov 12 07:10:25 2023

Gamma Ray Calibration Report

Serial Number: GO4
Tool Model: probe 2.75
Performed: Thu Aug 31 10:27:41 2023

Calibrator Value: 207.0 GAPI

Background Reading: 104.6 cps
Calibrator Reading: 353.0 cps

Sensitivity: 0.8335 GAPI/cps

Segmented Cement Bond Log Calibration Report

Serial Number: 140139_DD1
Tool Model: RBL-DCT

Calibration Casing Diameter: 5.500 in
Calibration Depth: 5.517 ft

Master Calibration, performed Thu Nov 9 13:58:59 2023:

	Raw (v)		Calibrated (mv)		Results	
	Zero	Cal	Zero	Cal	Gain	Offset
3'	0.015	0.706	0.500	71.921	103.247	-1.002
CAL	0.757	0.755				
5'	0.021	0.690	0.500	71.921	106.776	-1.769
SUM						
S1	0.009	0.703	0.000	100.000	144.131	-1.360
S2	0.014	0.706	0.000	100.000	144.549	-2.012
S3	0.014	0.713	0.000	100.000	142.912	-1.954
S4	0.014	0.725	0.000	100.000	140.503	-1.926
S5	0.015	0.723	0.000	100.000	141.254	-2.116
S6	0.013	0.705	0.000	100.000	144.612	-1.938
S7	0.016	0.713	0.000	100.000	143.442	-2.318
S8	0.013	0.708	0.000	100.000	143.939	-1.915

Air Zero Calibration, performed Thu Nov 9 13:59:27 2023:

	Raw (v)	Calibrated (v)	Results
	Zero	Zero	Offset
3'	0.014	0.000	0.001
5'	0.020	0.000	0.002
SUM			
S1	0.011	0.000	-0.002
S2	0.014	0.000	-0.000
S3	0.014	0.000	-0.000
S4	0.014	0.000	-0.000
S5	0.014	0.000	0.001
S6	0.014	0.000	-0.001
S7	0.015	0.000	0.001
S8	0.014	0.000	-0.001

Temperature Calibration Report

Serial Number: 140139_DD1
Tool Model: RBL-DCT
Performed: Fri Nov 10 06:17:51 2023

	Reference		Reading	
Low Reference:	0.00	degF	0.00	degF
High Reference:	1.00	degF	1.00	degF

Gain: 0.90
Offset: 0.00
Delta Spacing 1

GO WIRELINE LLC

Company: PDC Energy
Well: Hen 07N
Field: Wattenberg
County: Weld
State: Colorado
Country