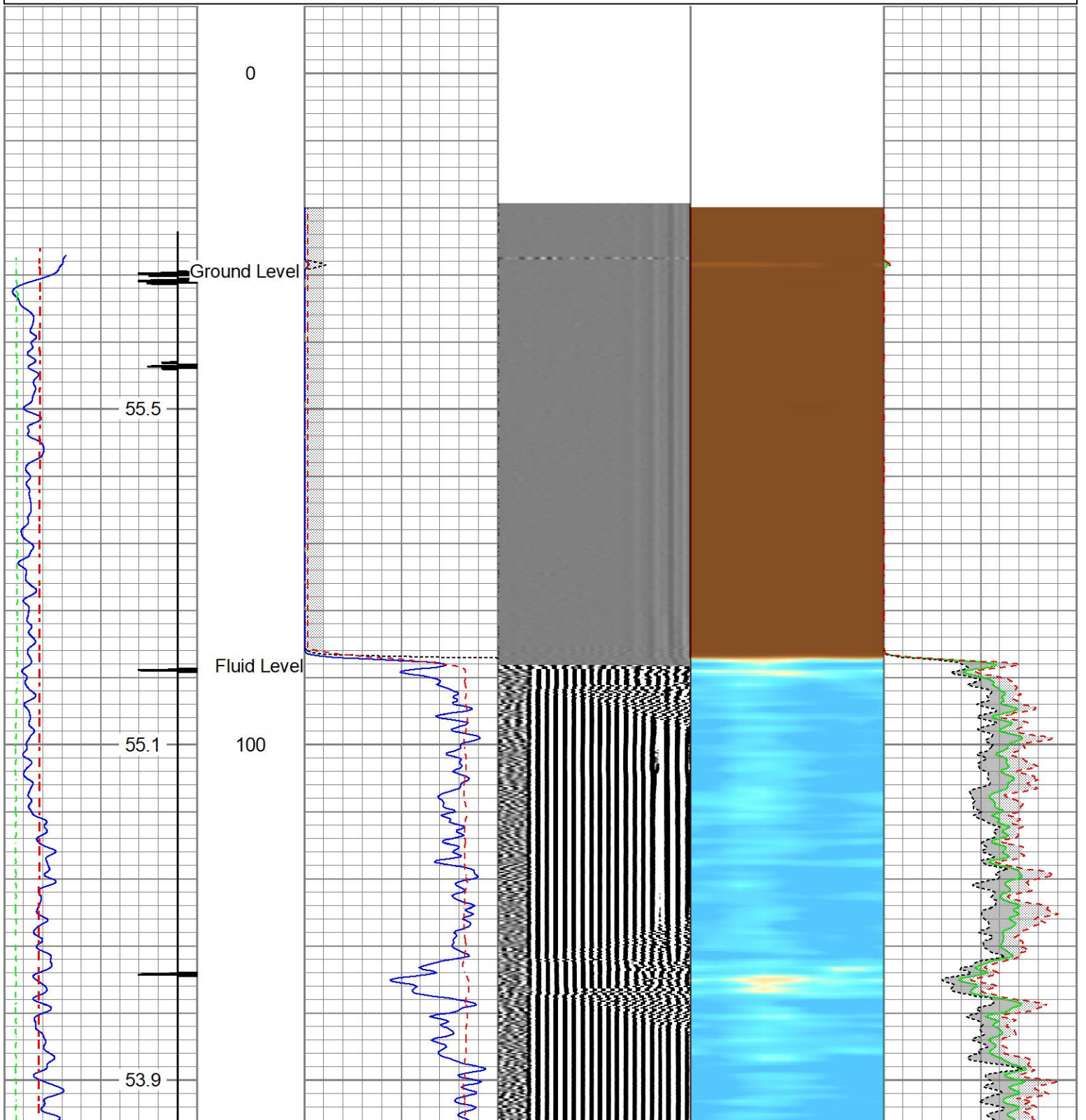
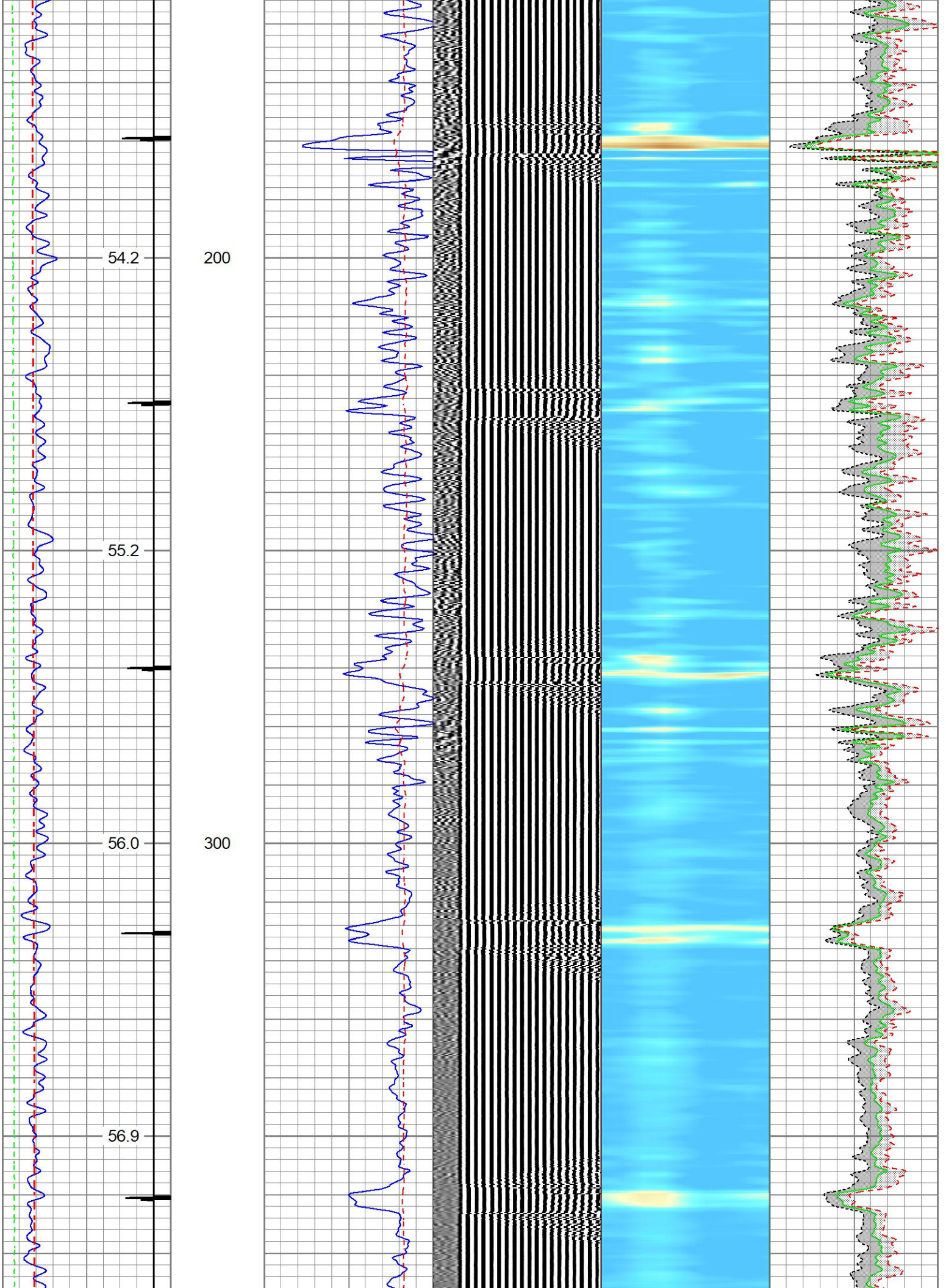


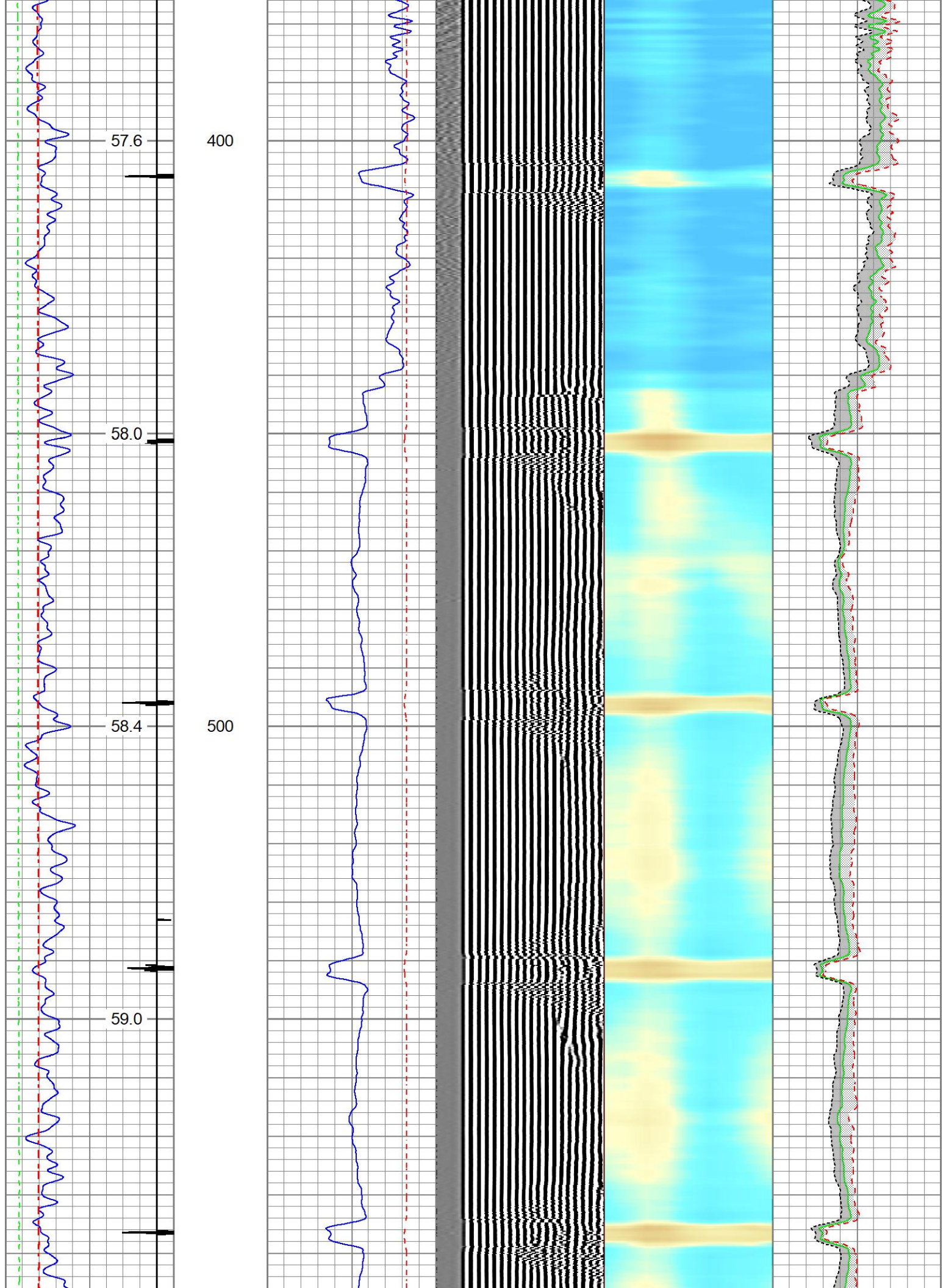



Database File review\tep\_wmc\_423-18-793\_rcbl\tep\_wmc\_423-18-793\_rcbl.db  
 Dataset Pathname main  
 Presentation Format twgrcbl  
 Dataset Creation Wed Oct 18 10:52:03 2023  
 Charted by Depth in Feet scaled 1:240

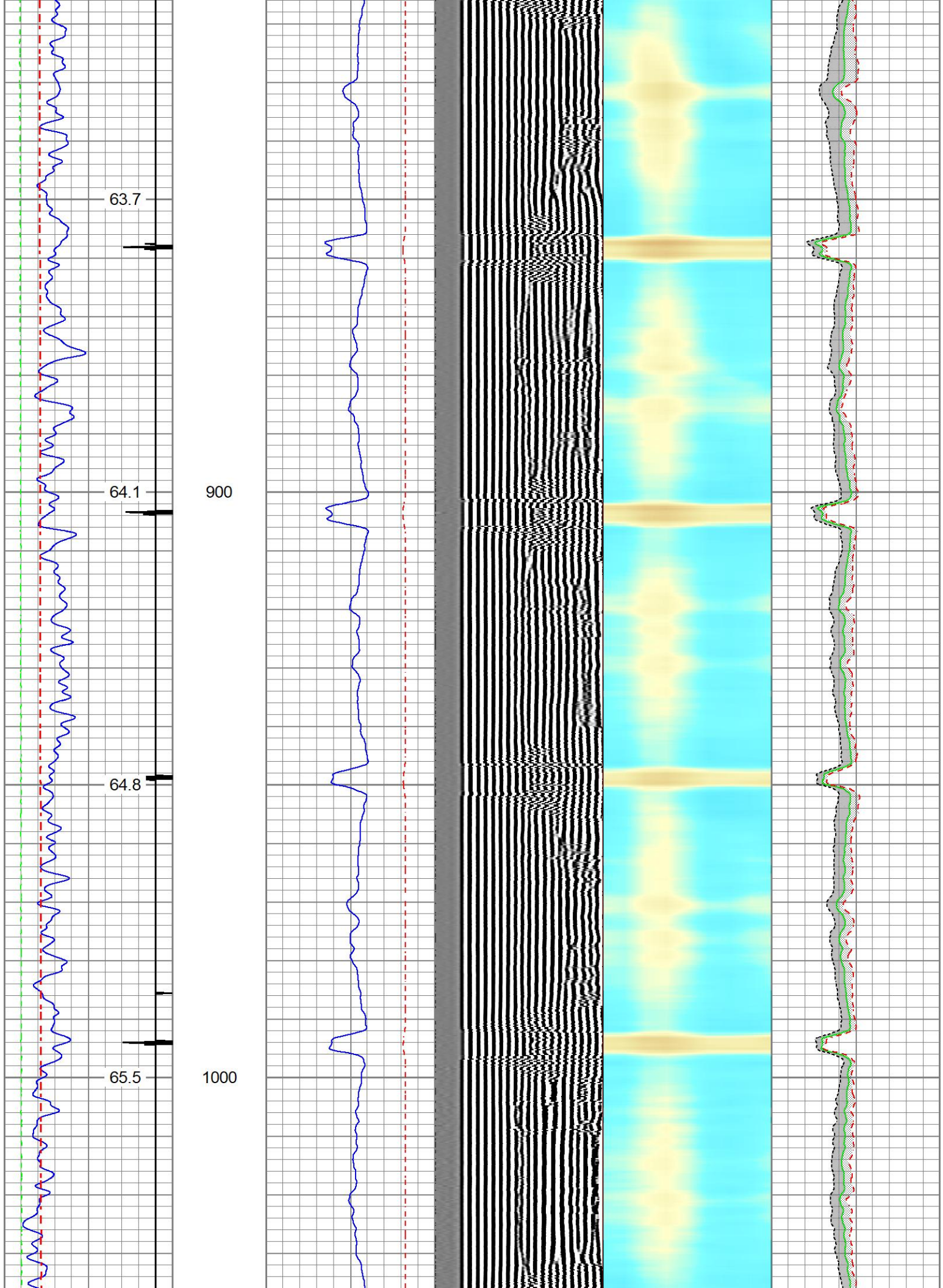
Gamma Ray (GAPI)	3' Amplitude (mV)	5' Variable Density Log (usec)	Sector Map	Average Amplitude
0 150	0 100	200 1200		0 120
Line Tension (lb)	3' Amplitude x 5 (mV)			Minimum Amplitude
0 4000	0 20			0 120
-9 CCL\$1	3' Travel Time (usec)			Maximum Amplitude
0 300	650 150			0 120

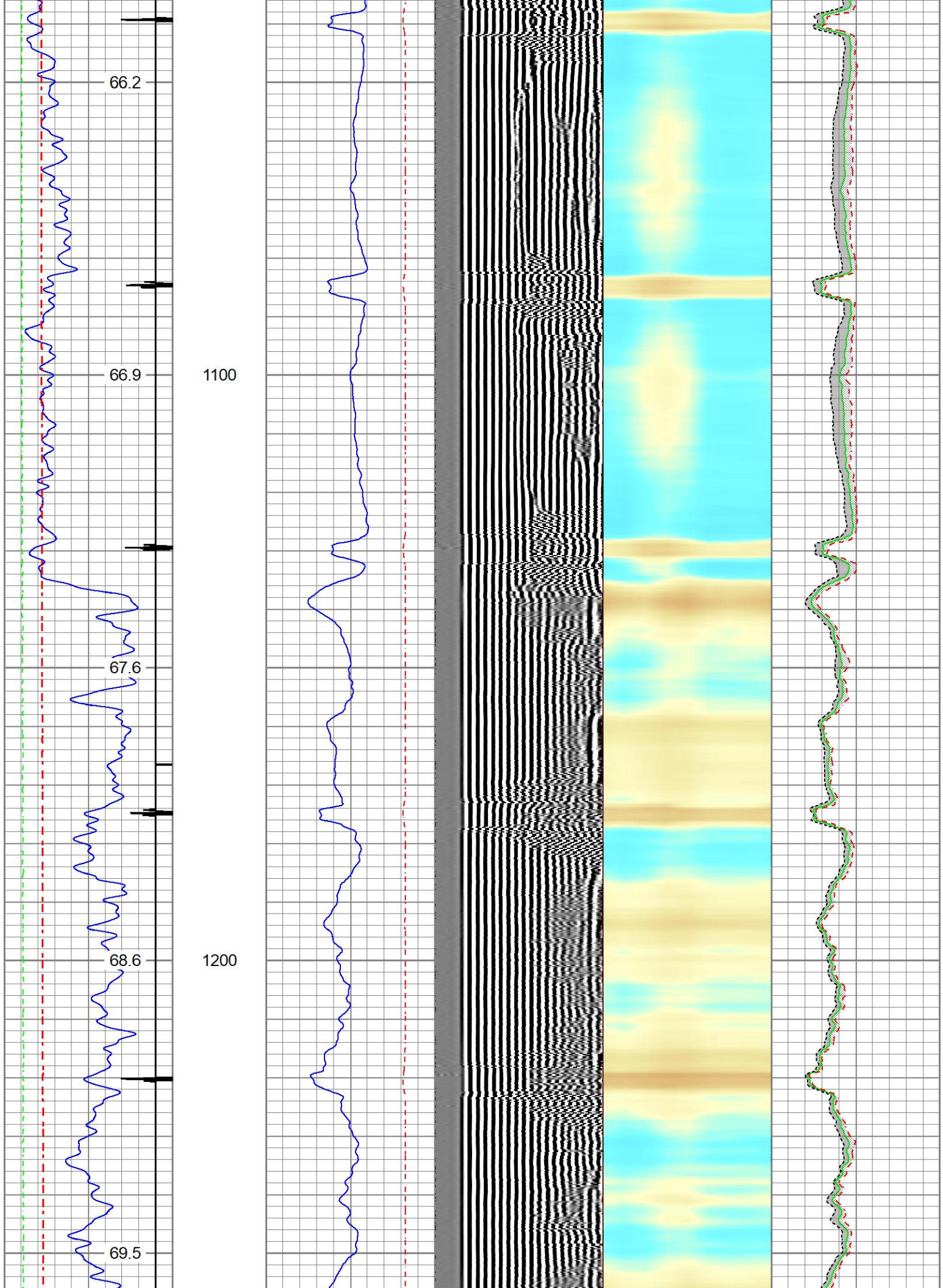


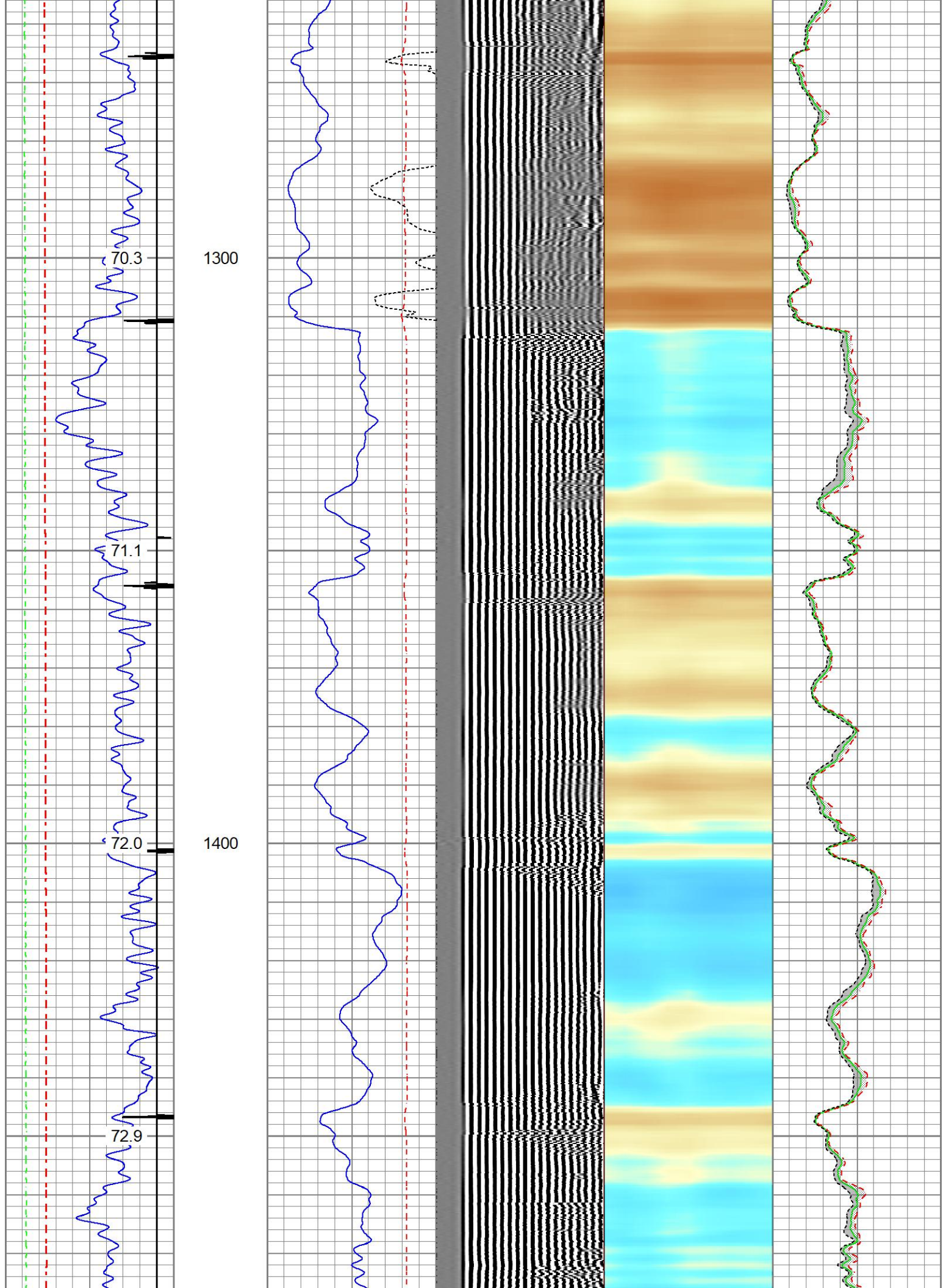


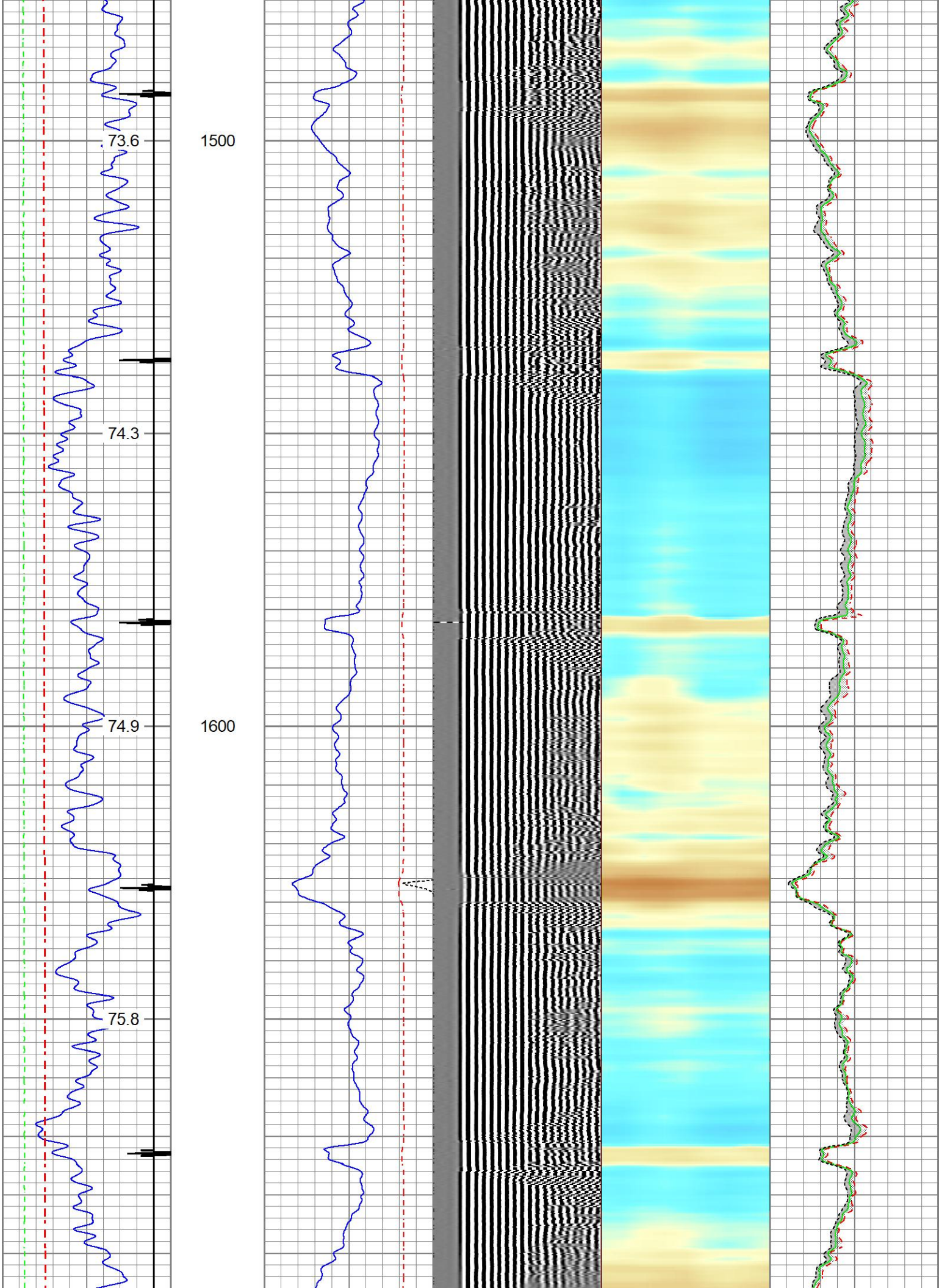


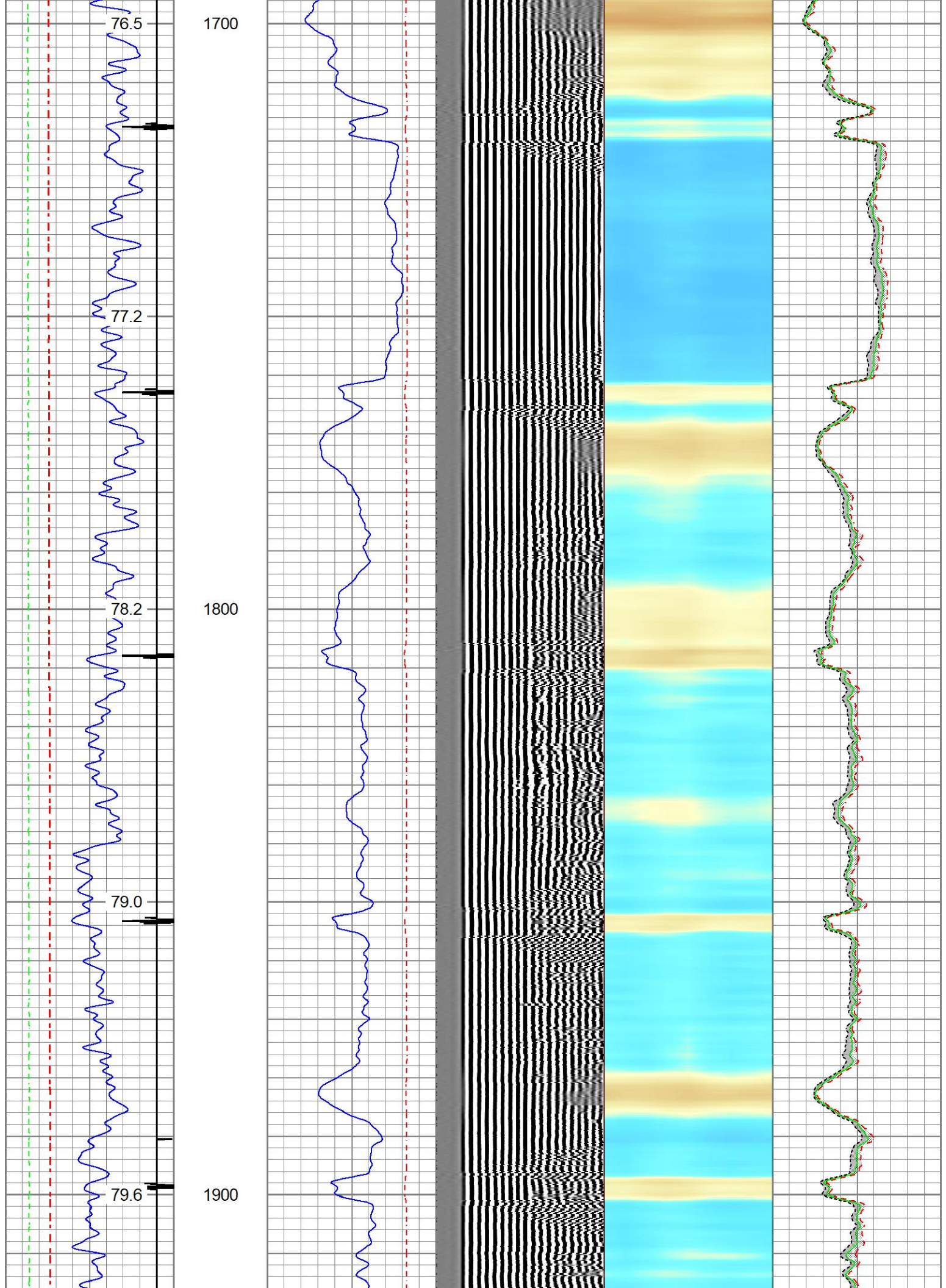


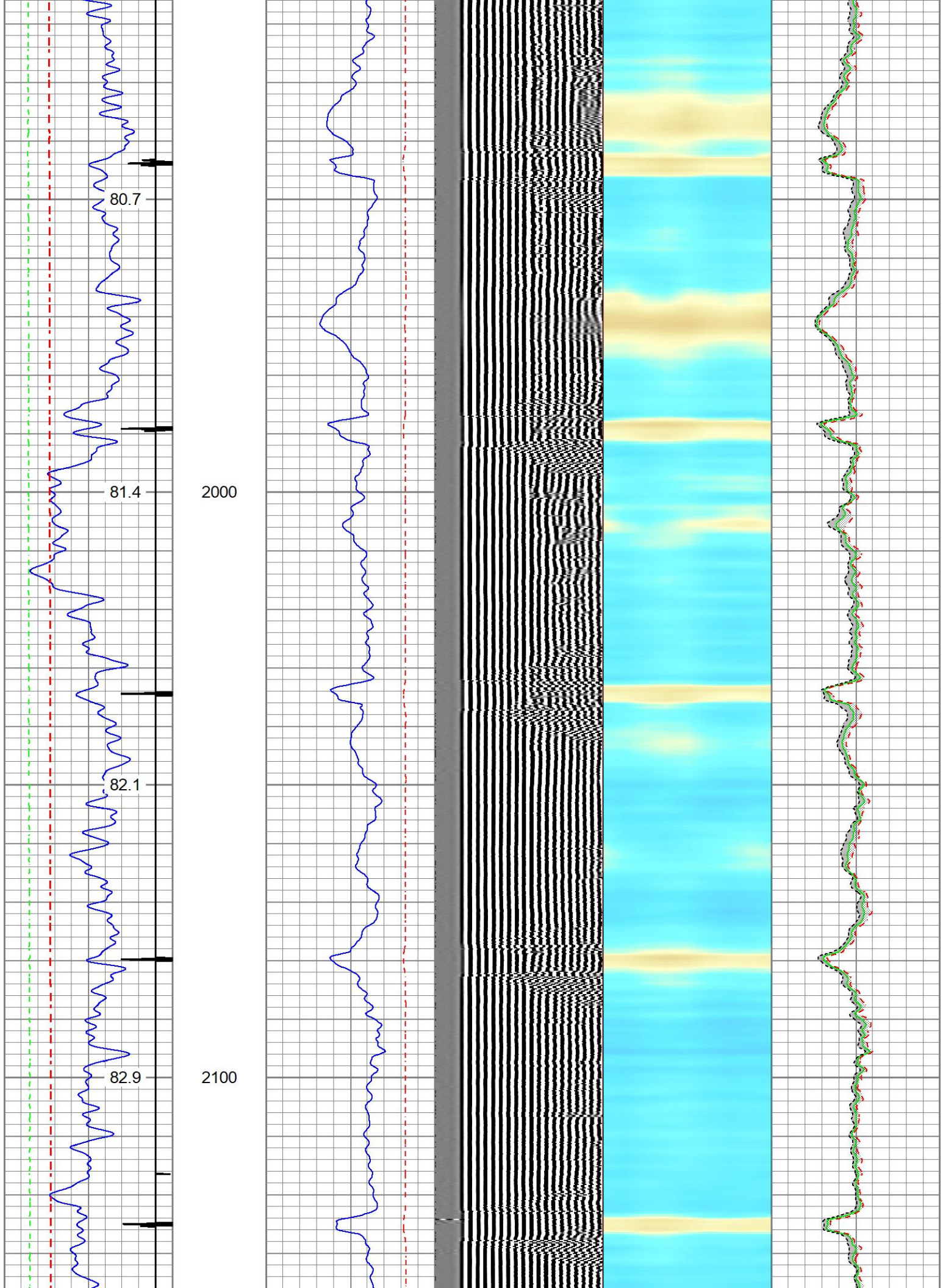


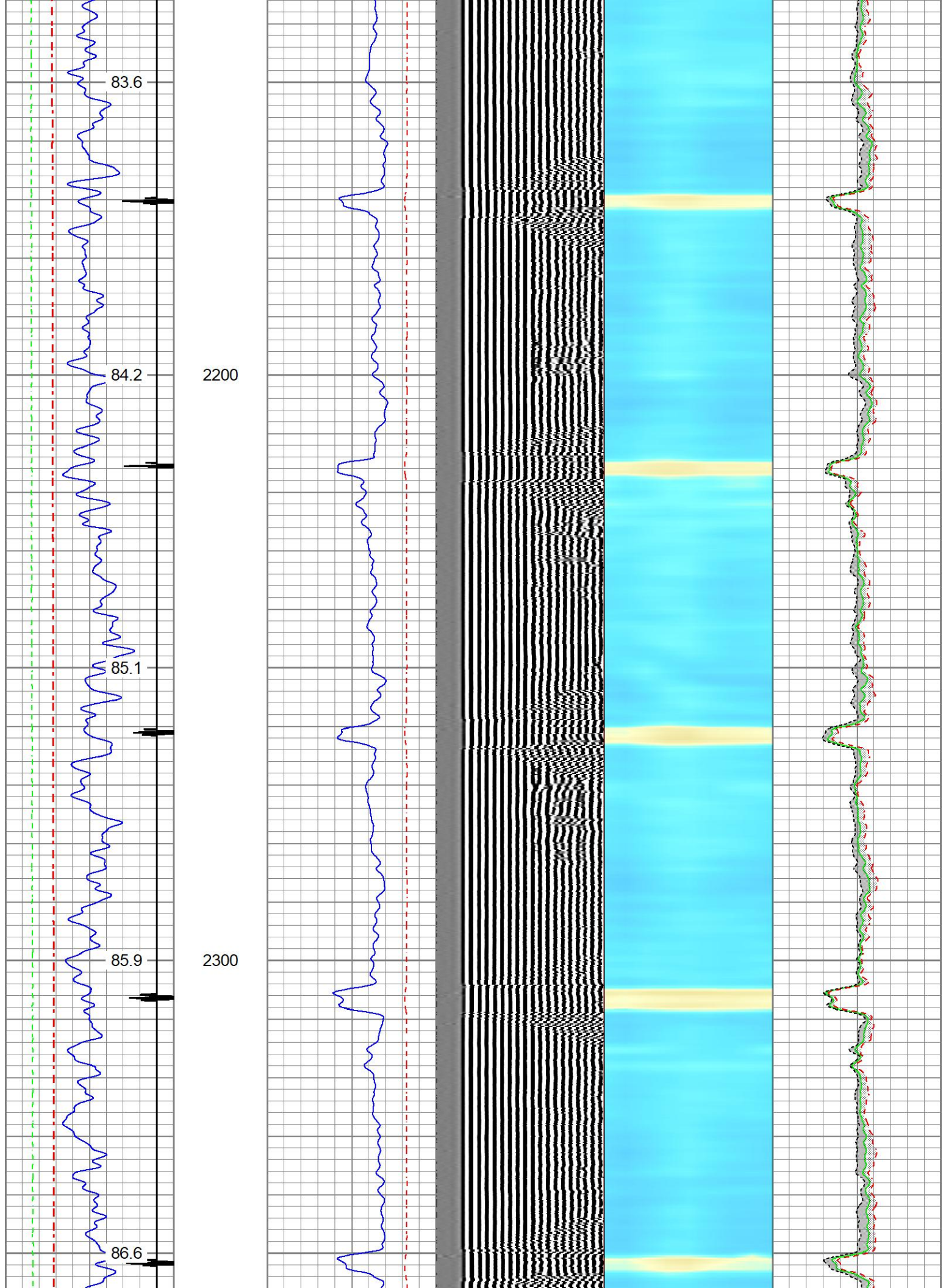


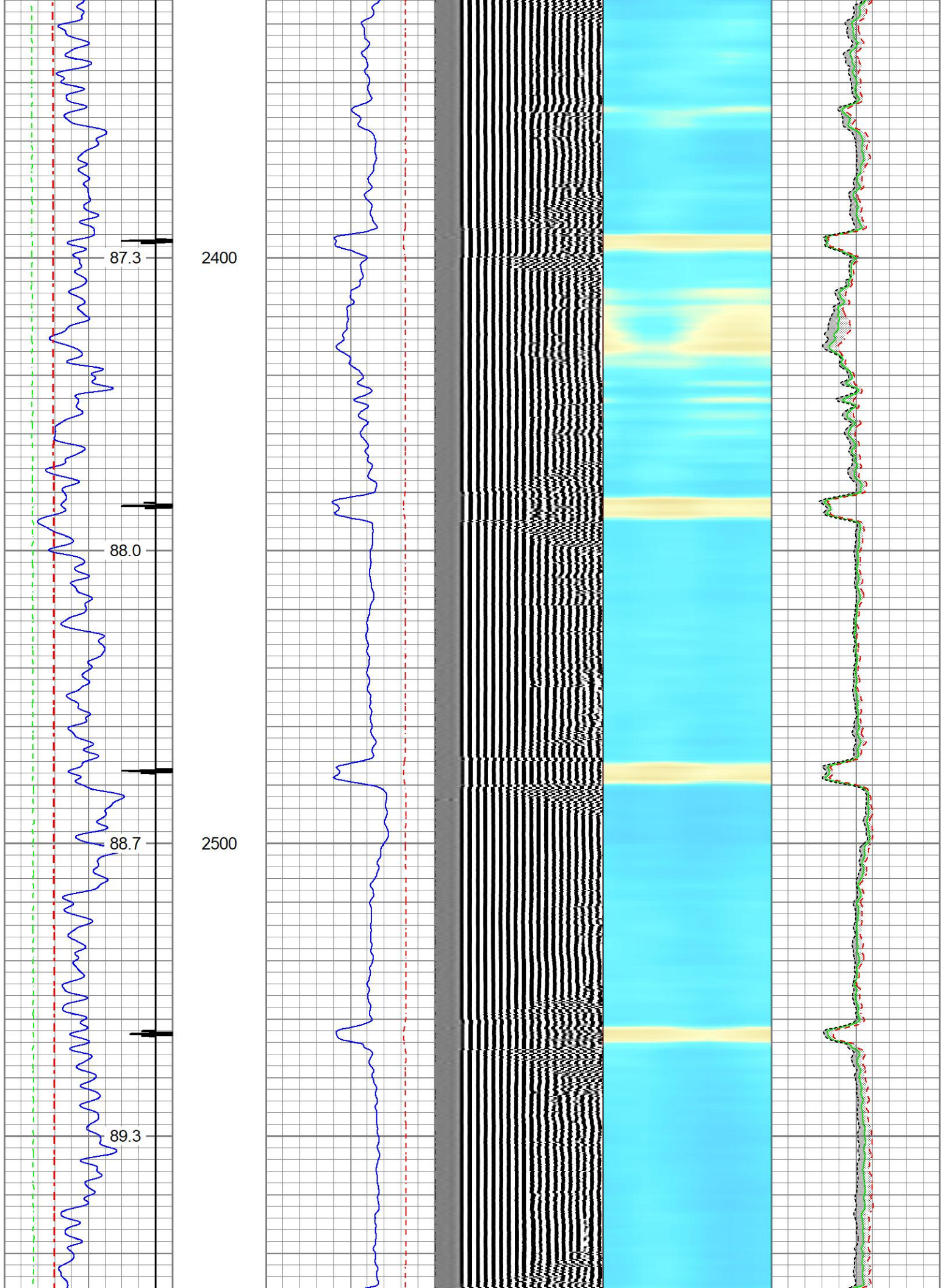


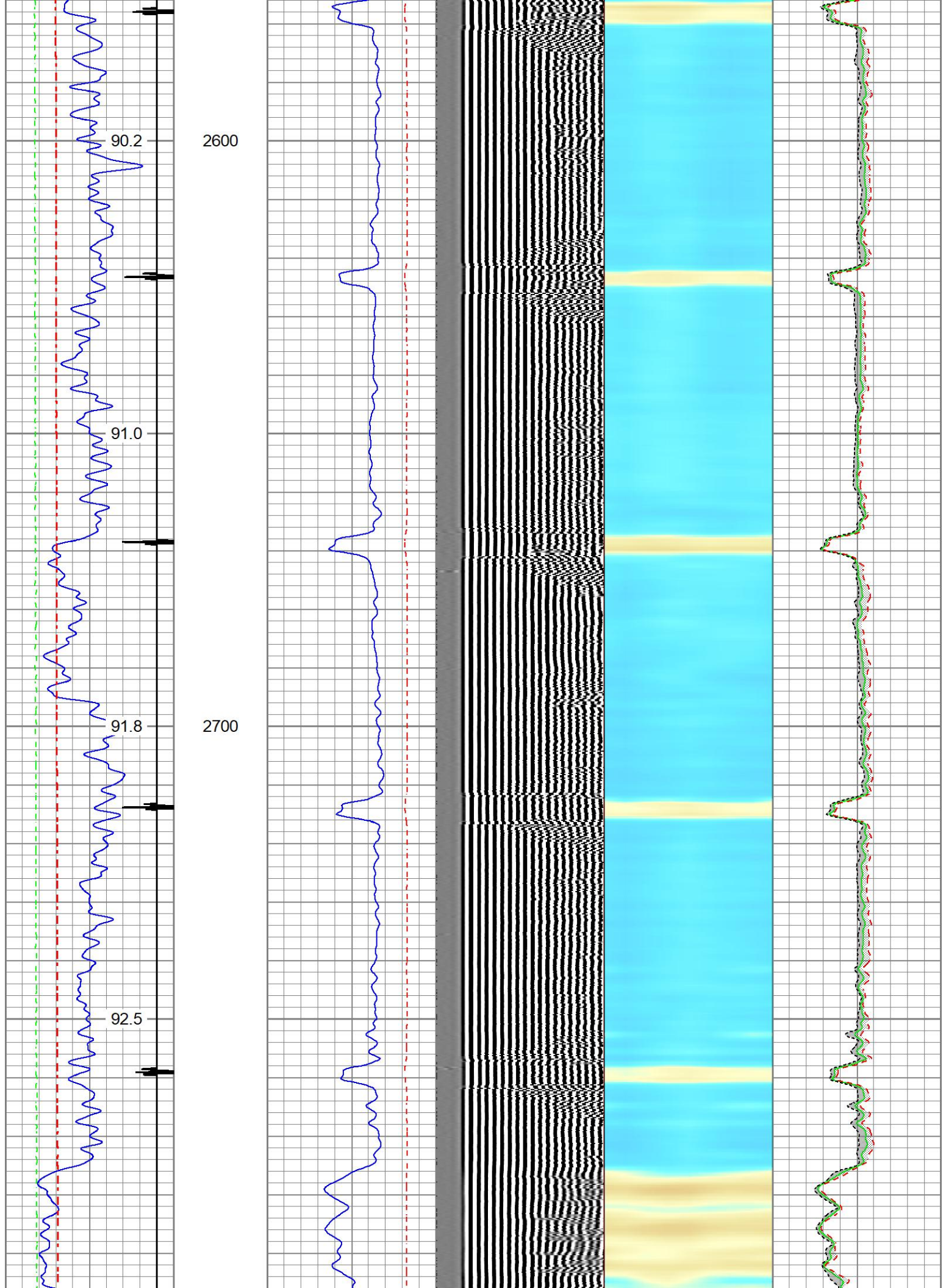


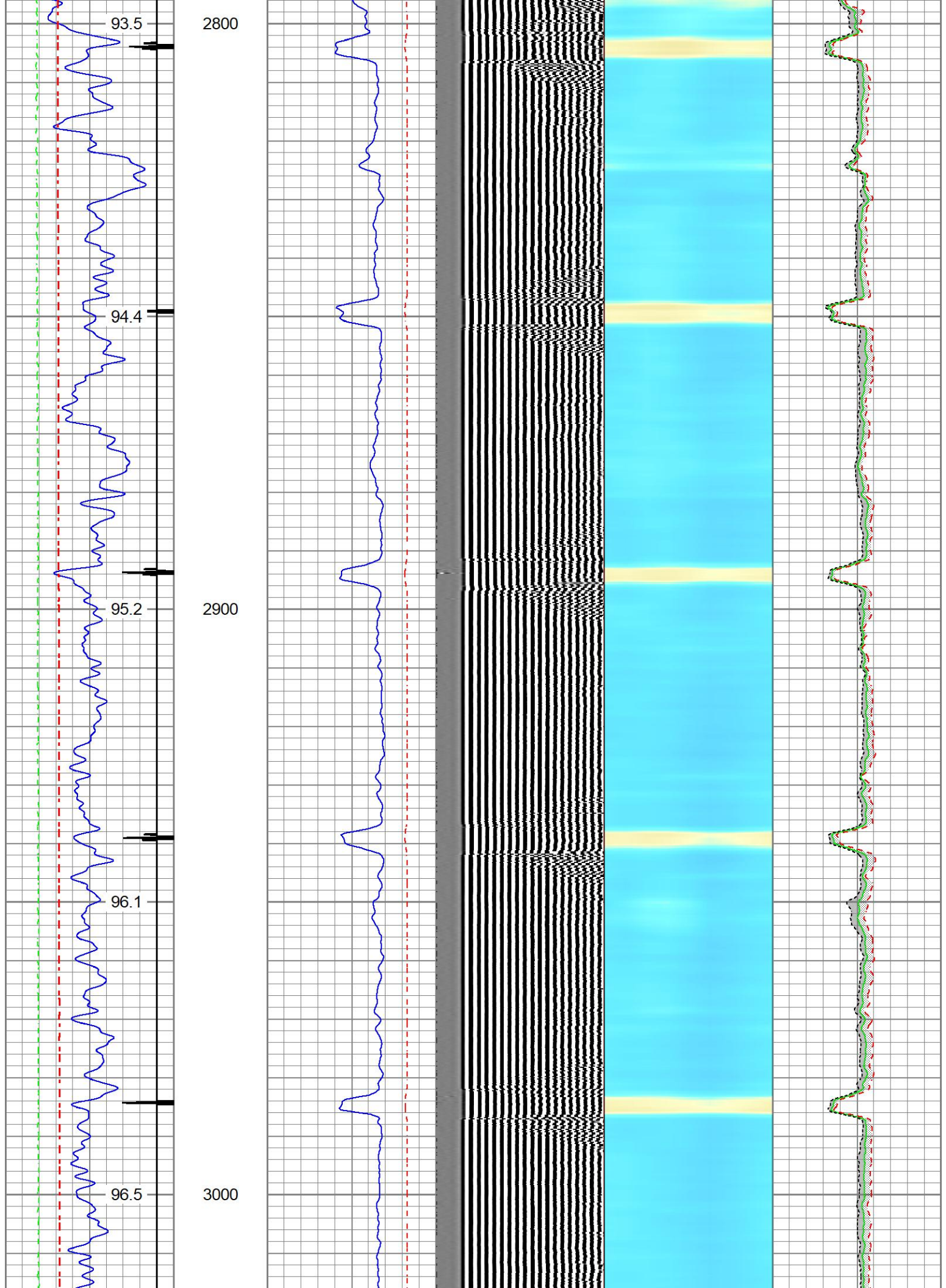


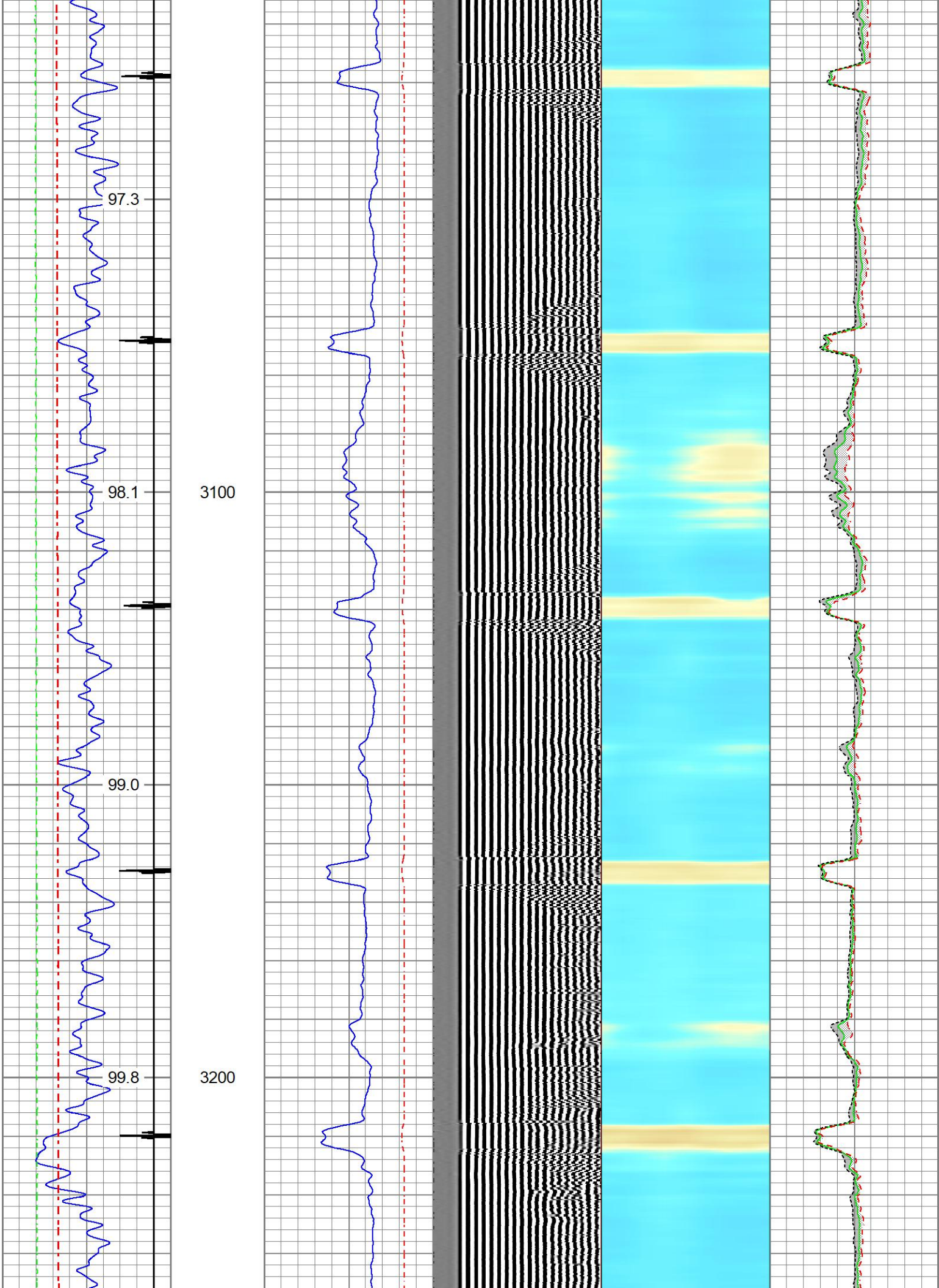


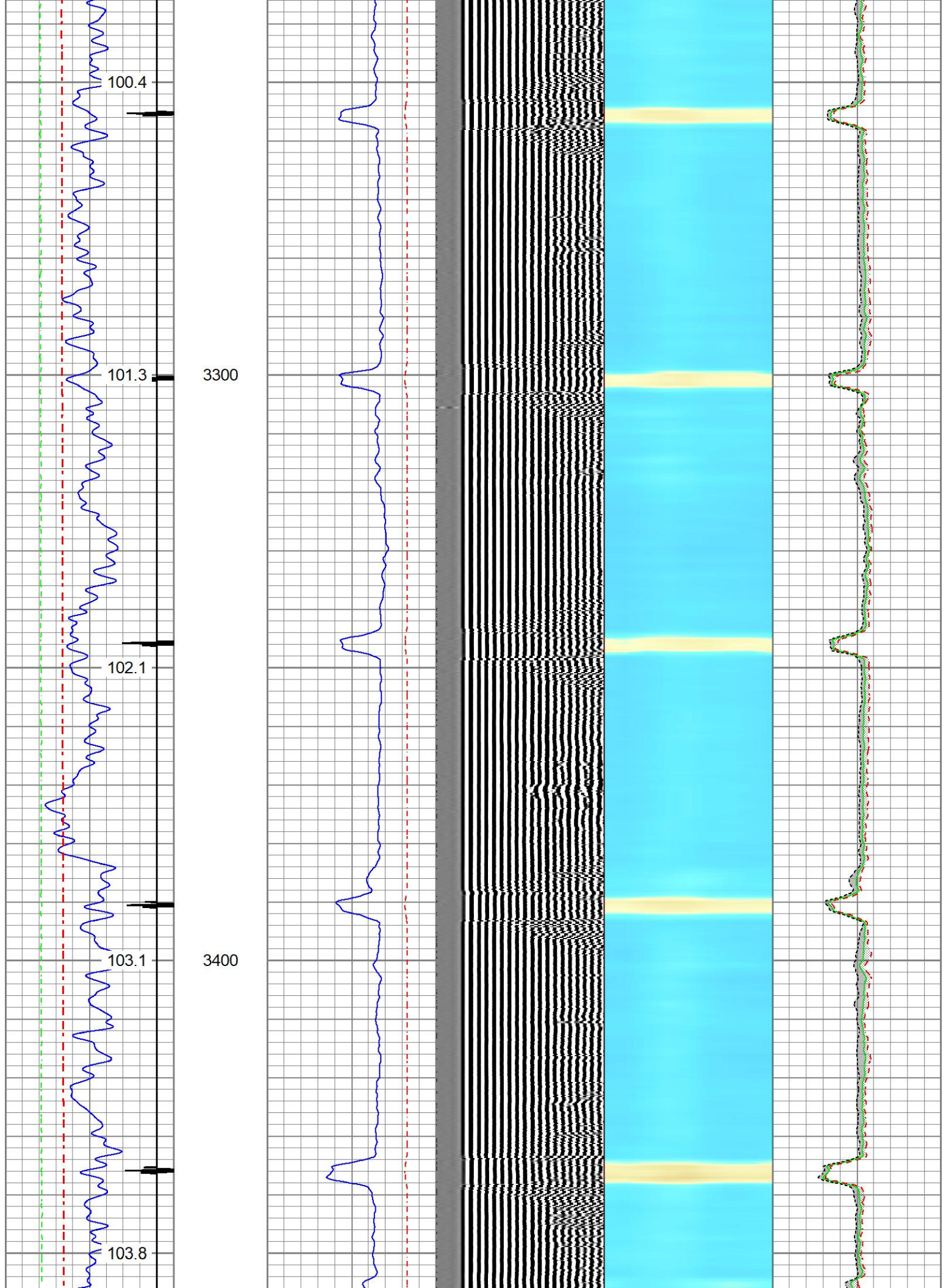


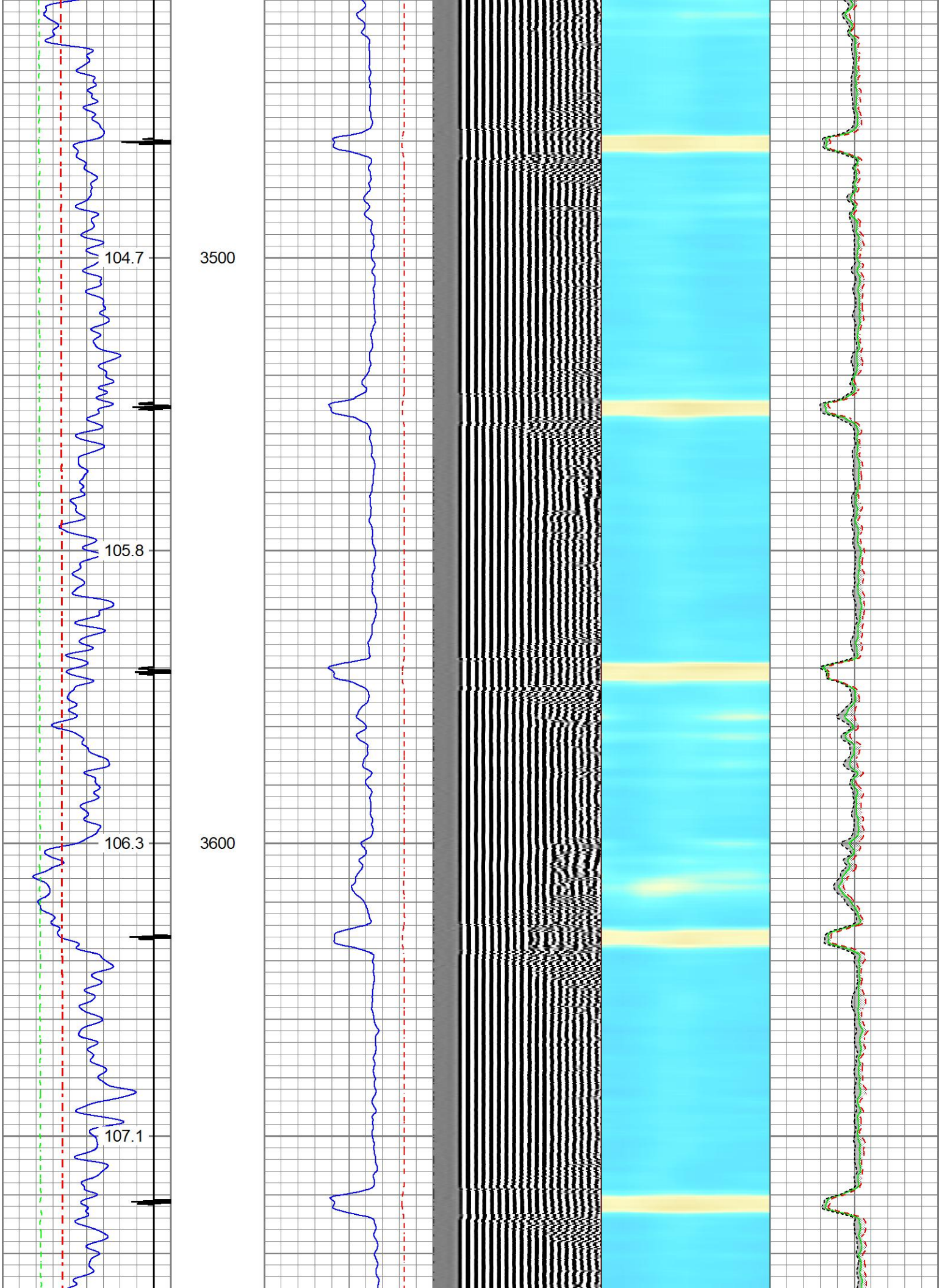


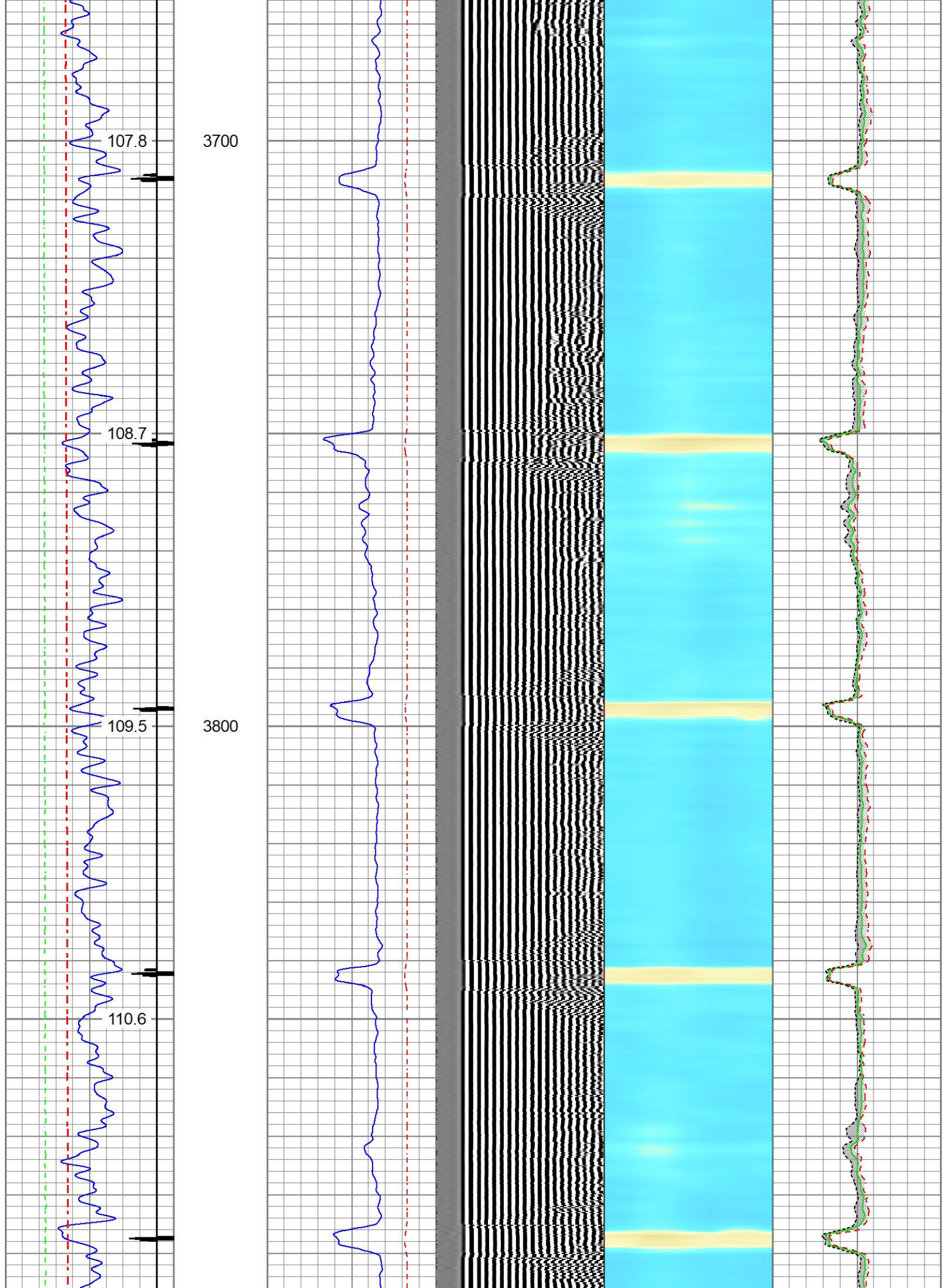


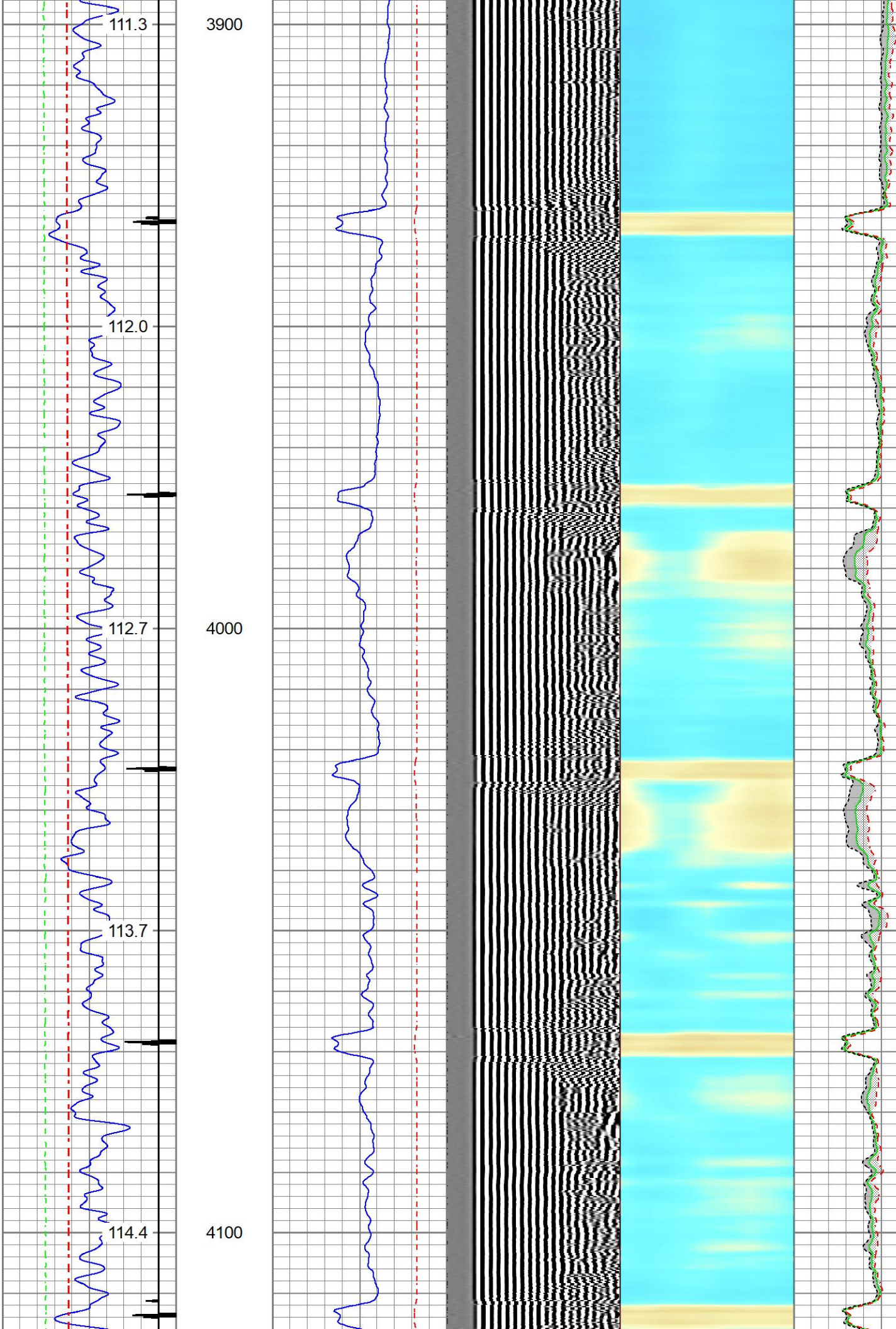


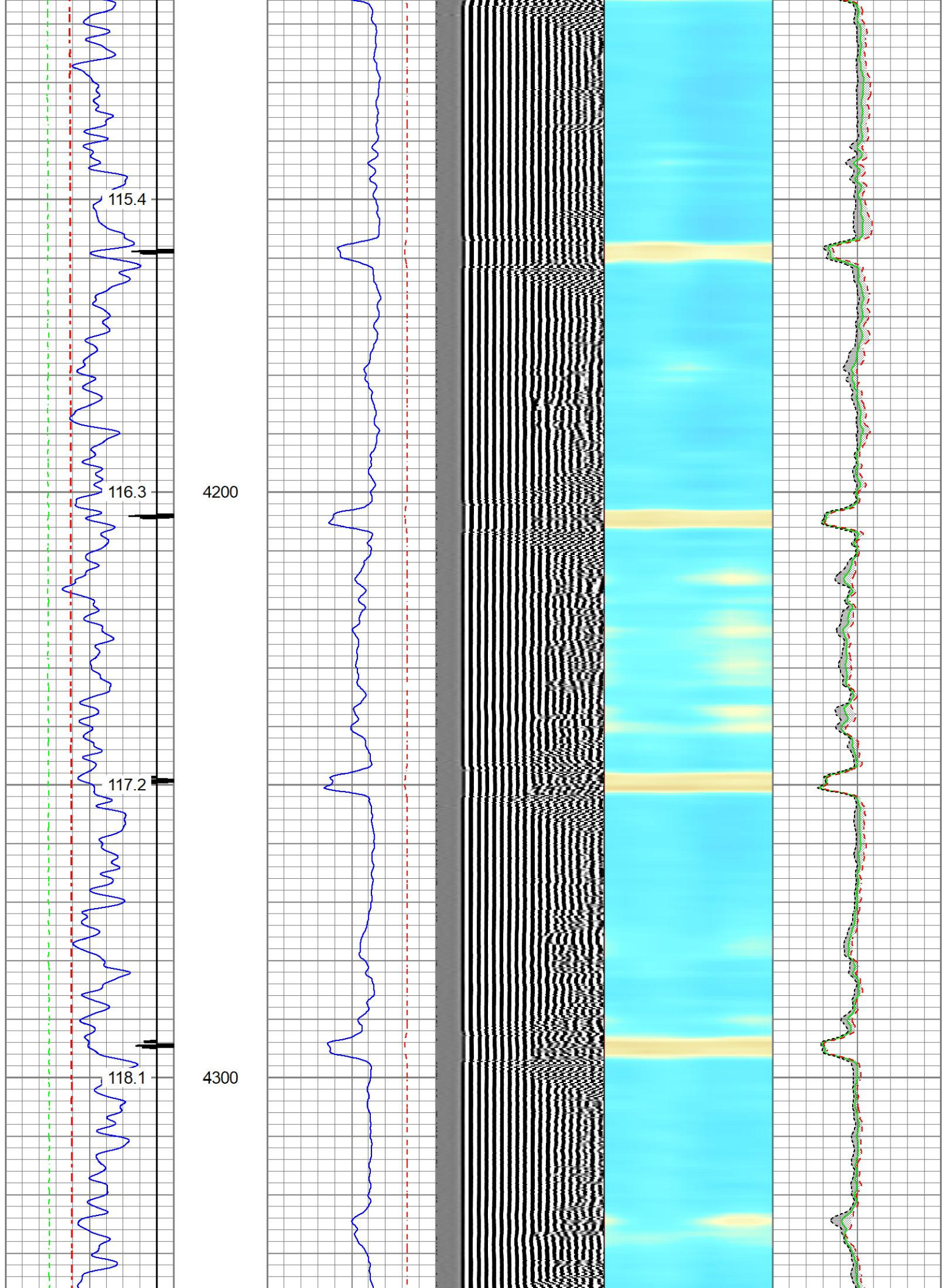


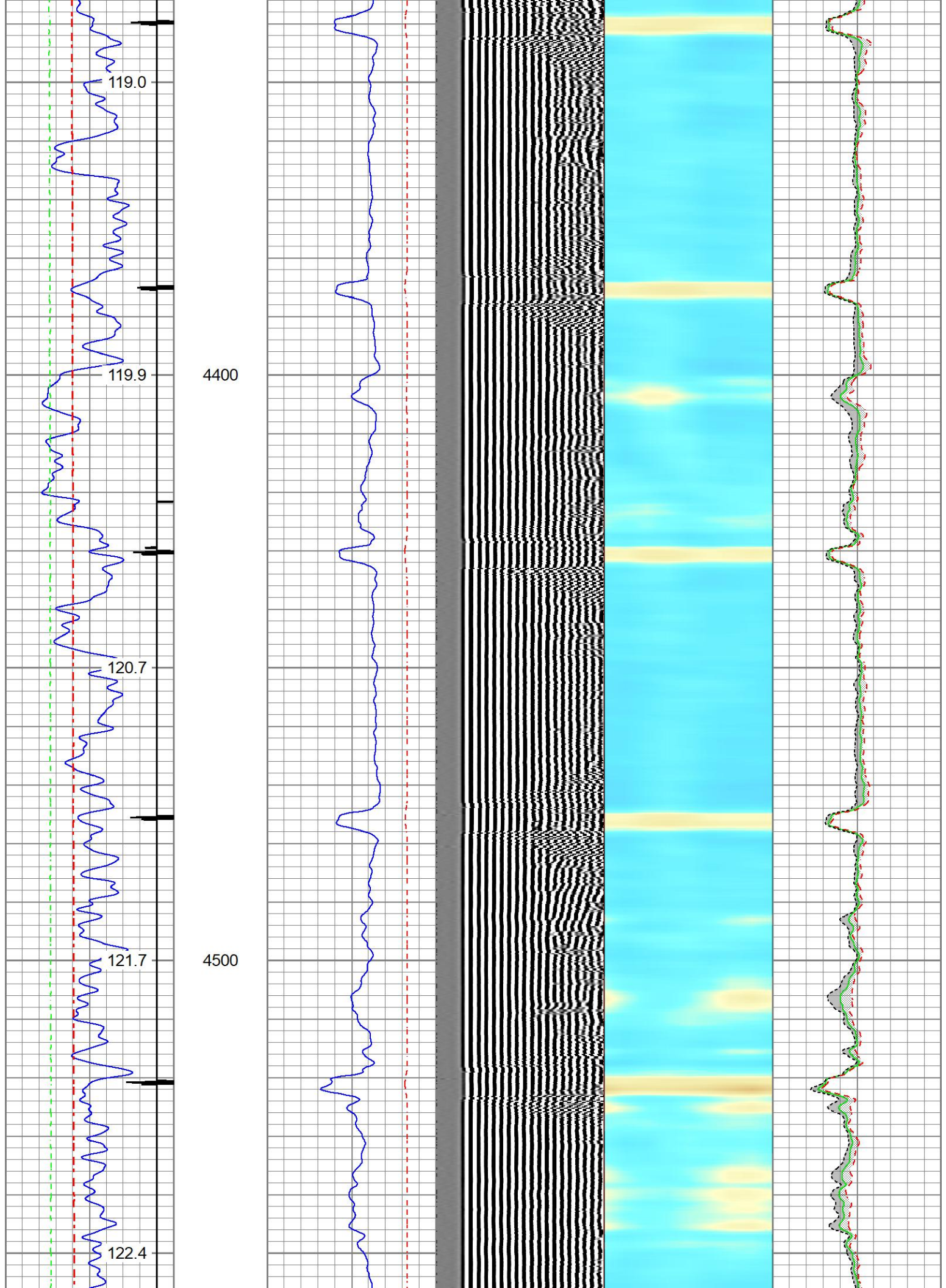


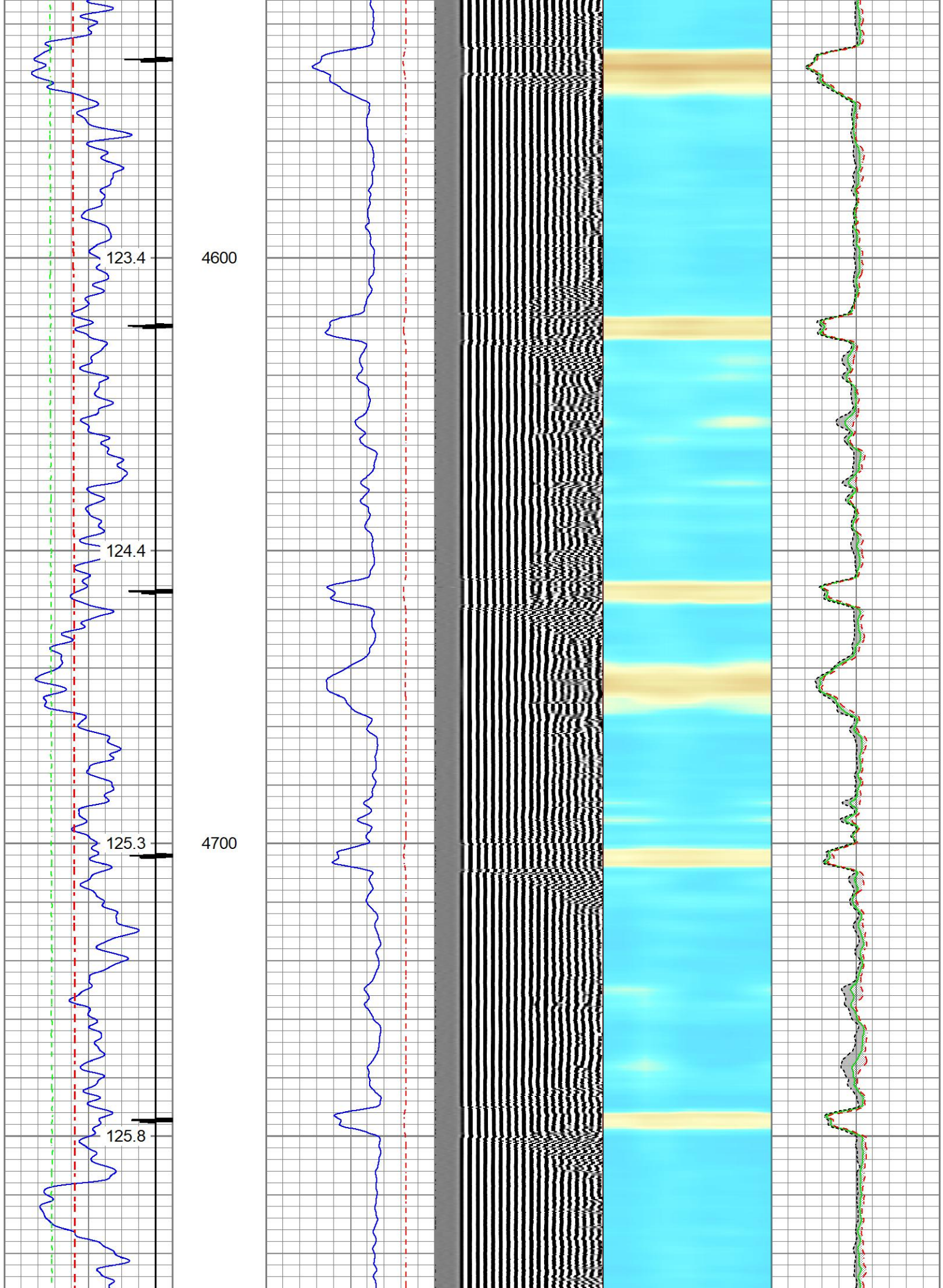


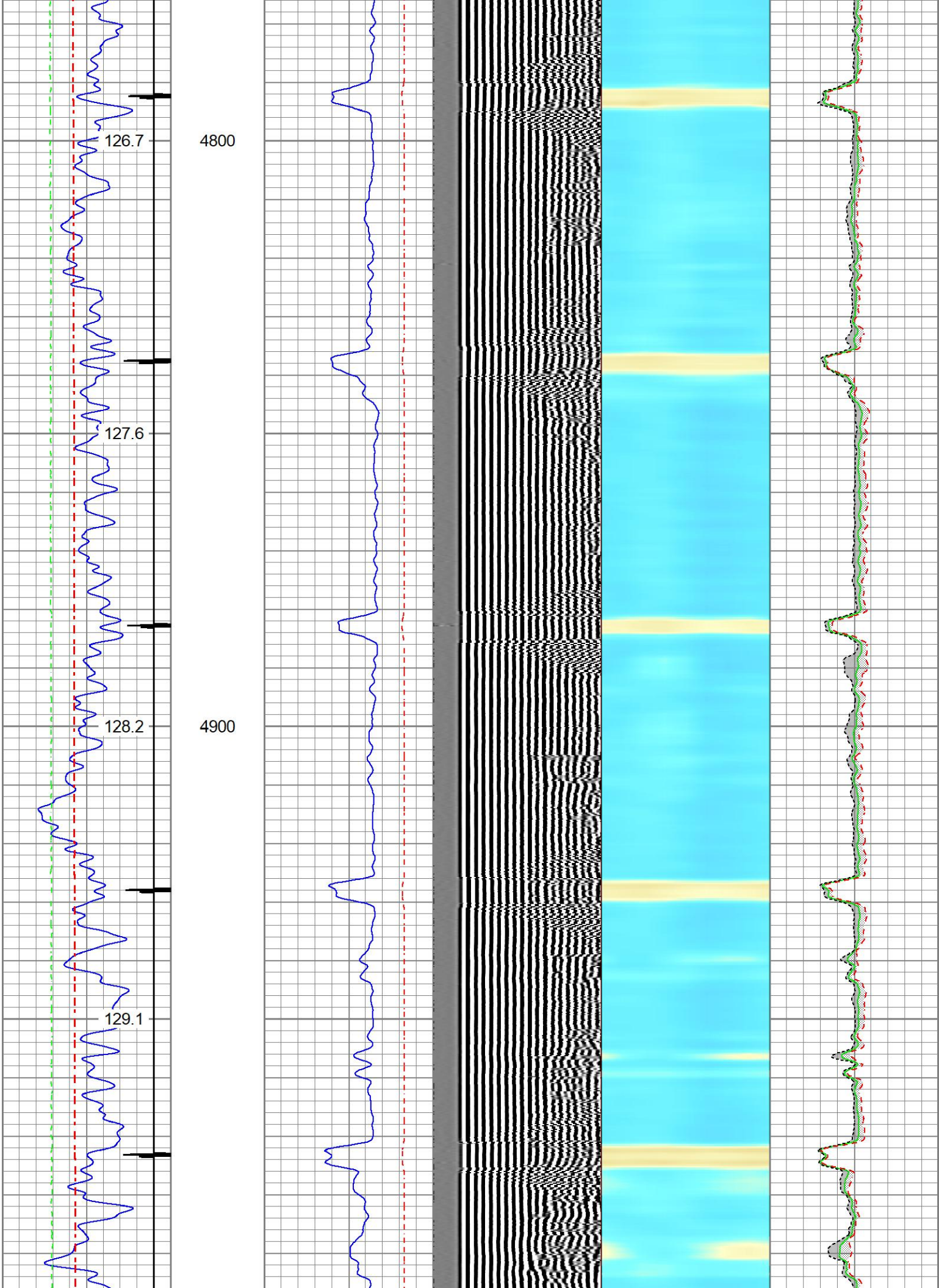


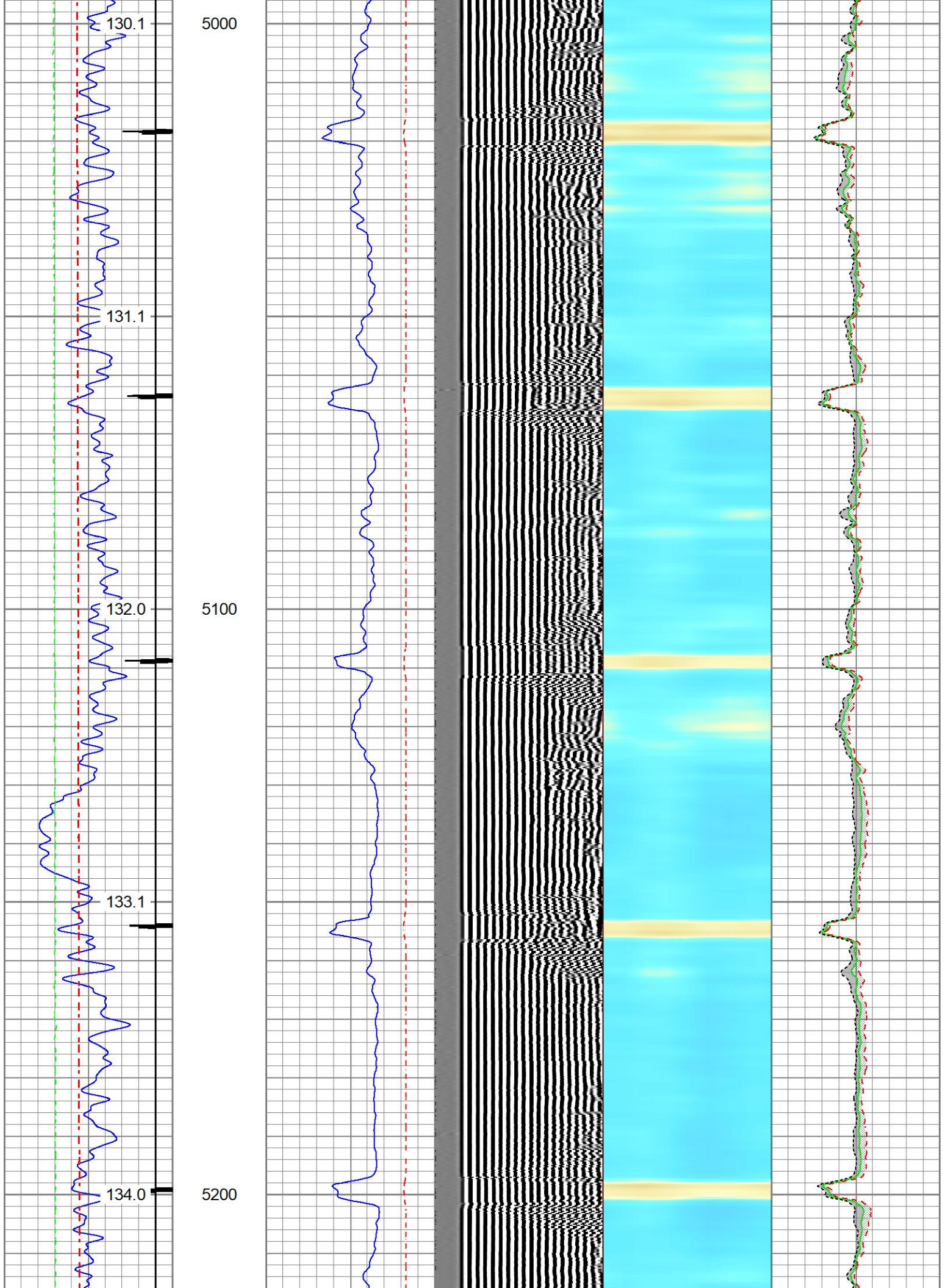


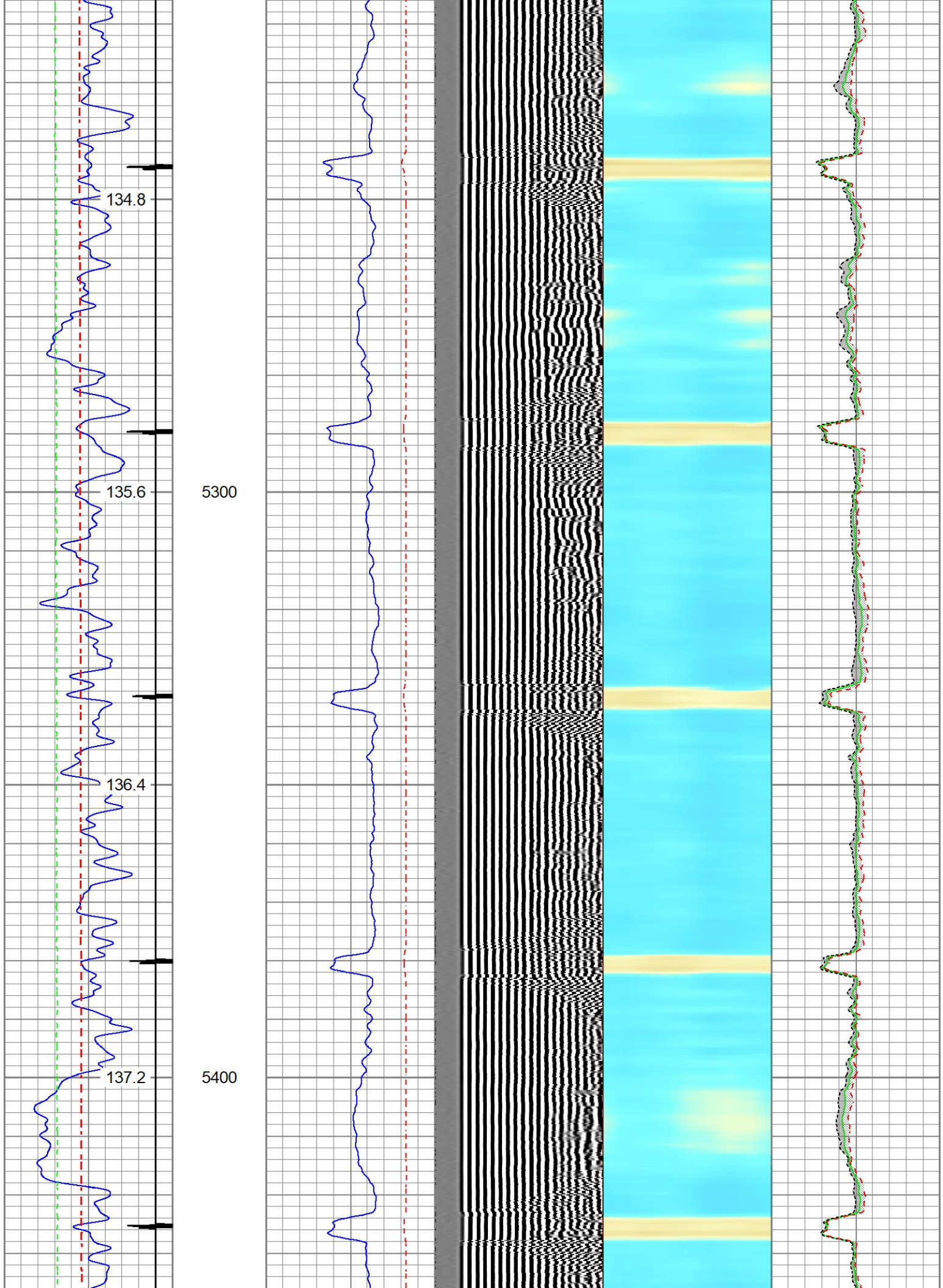


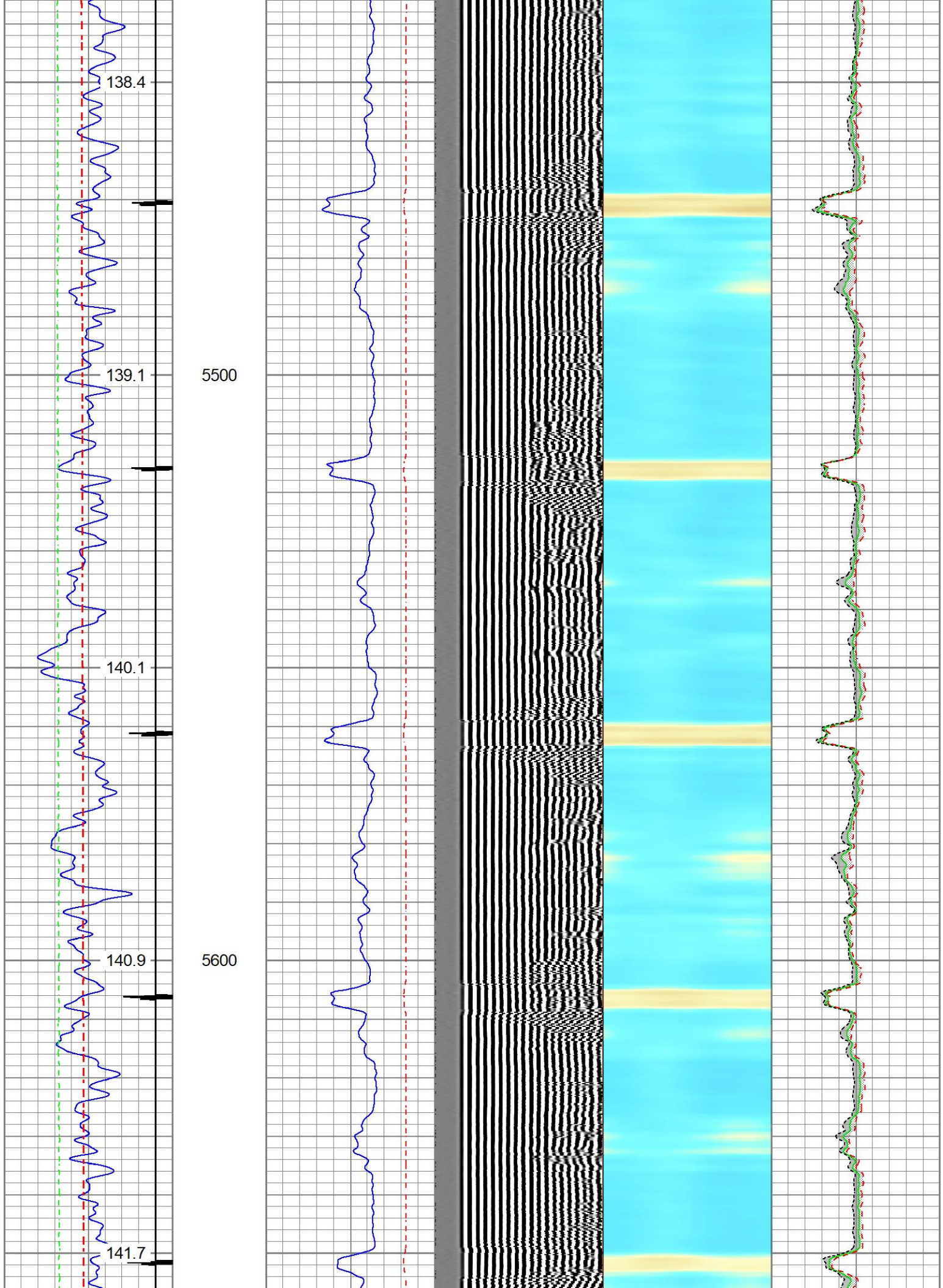


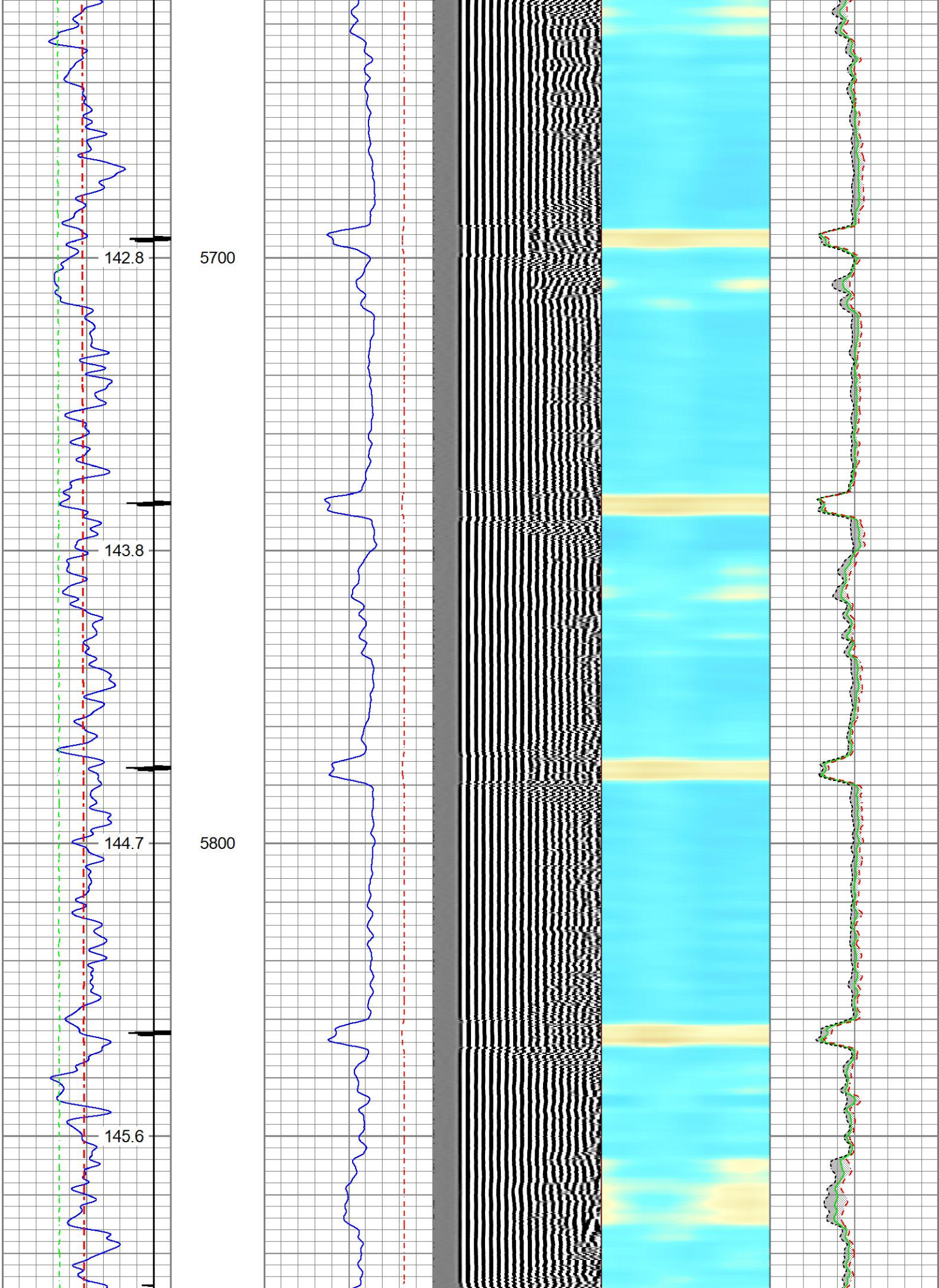


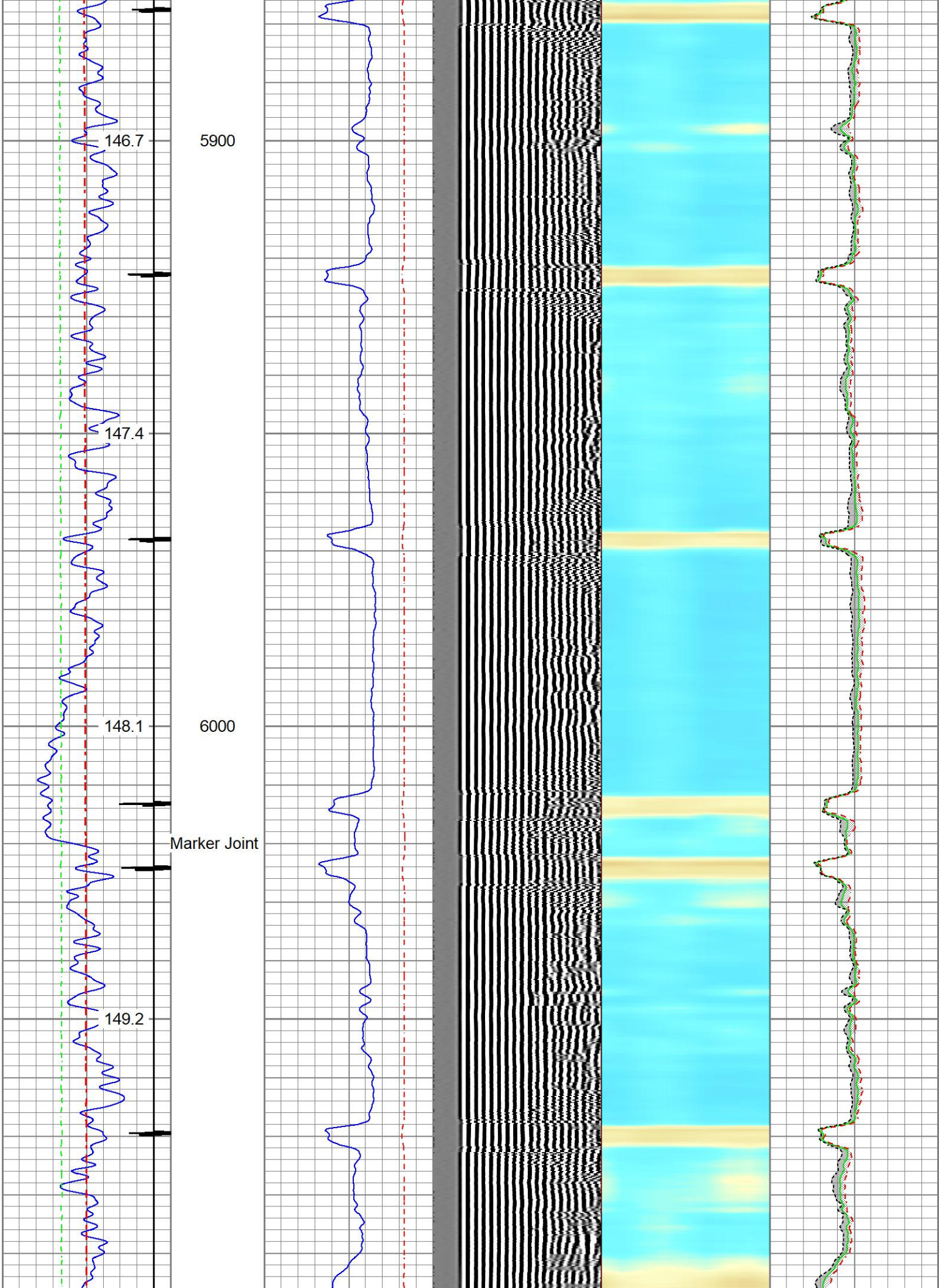


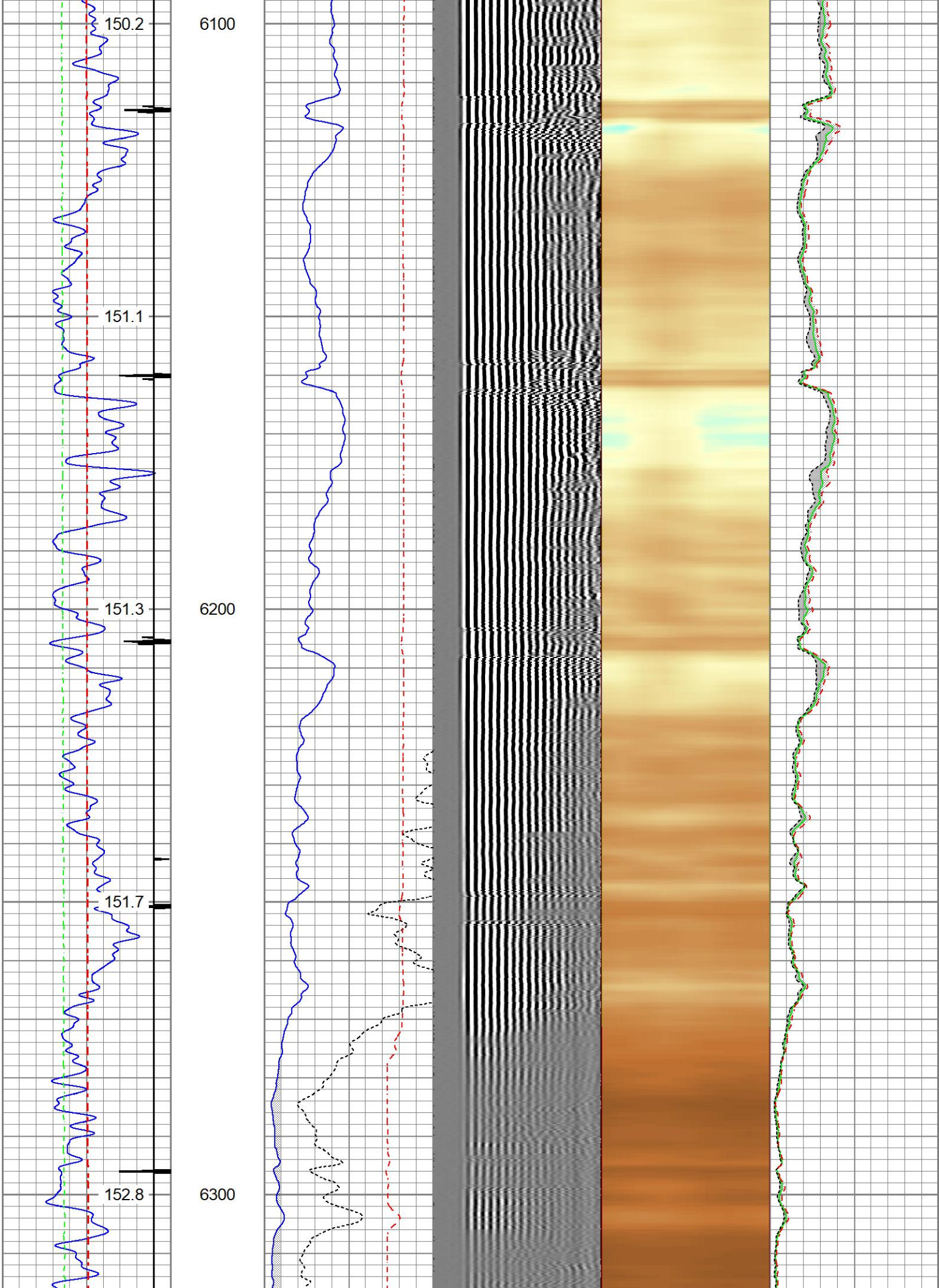



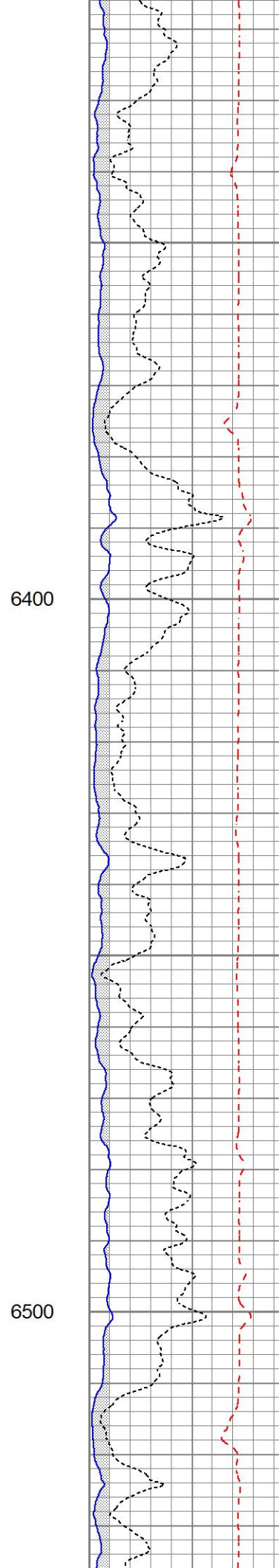
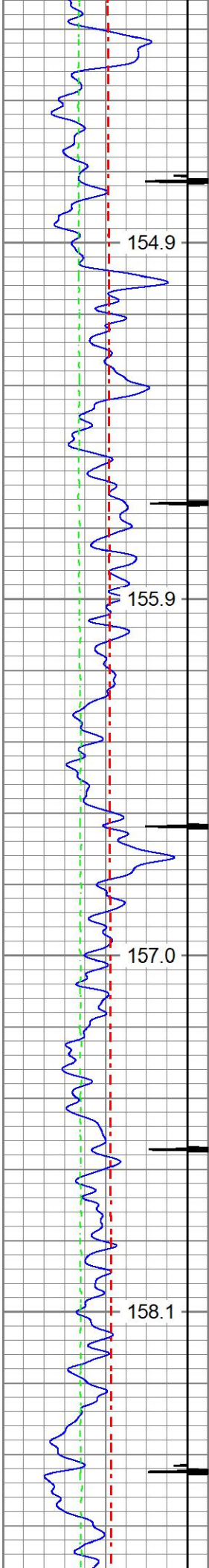


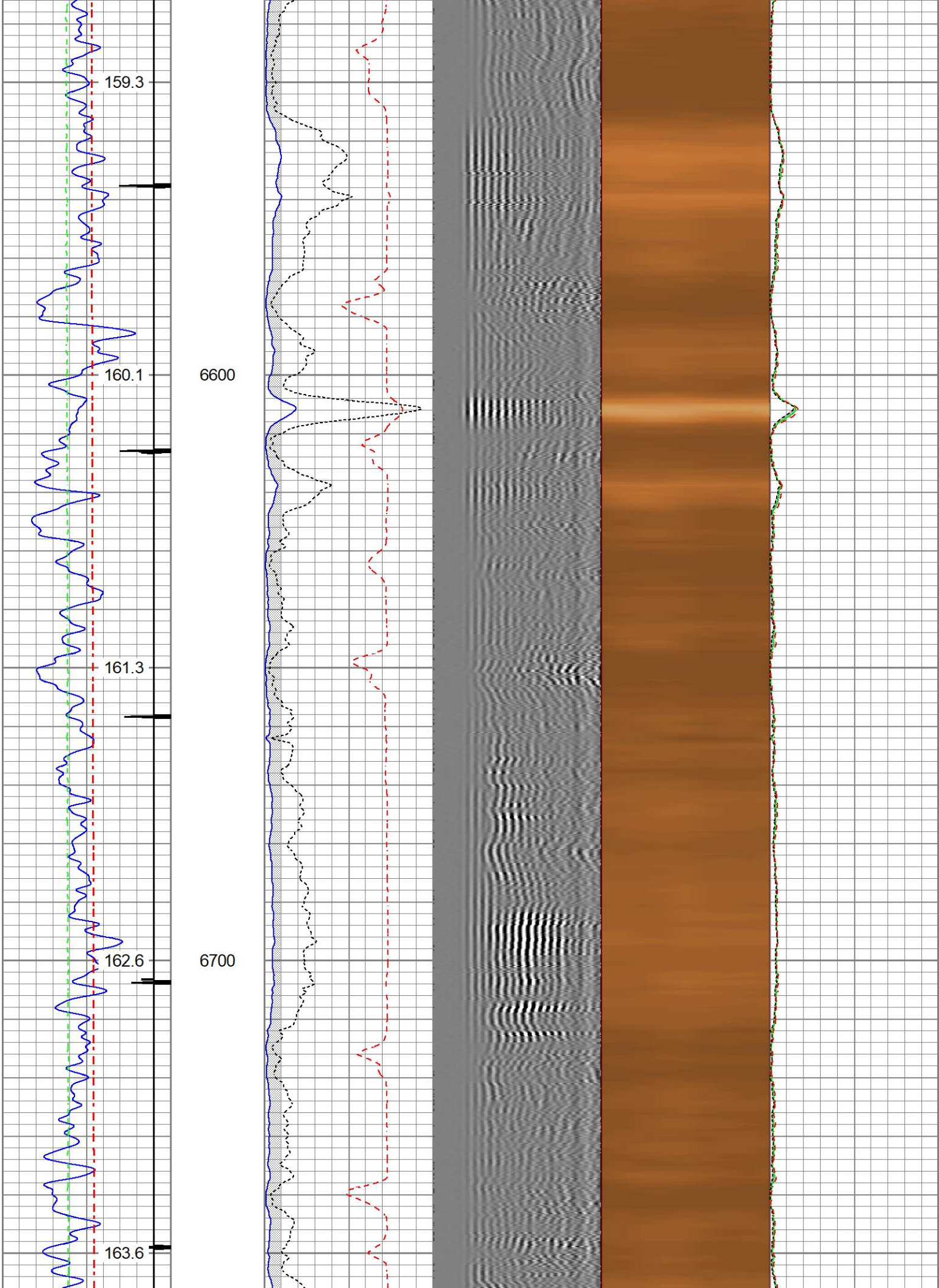


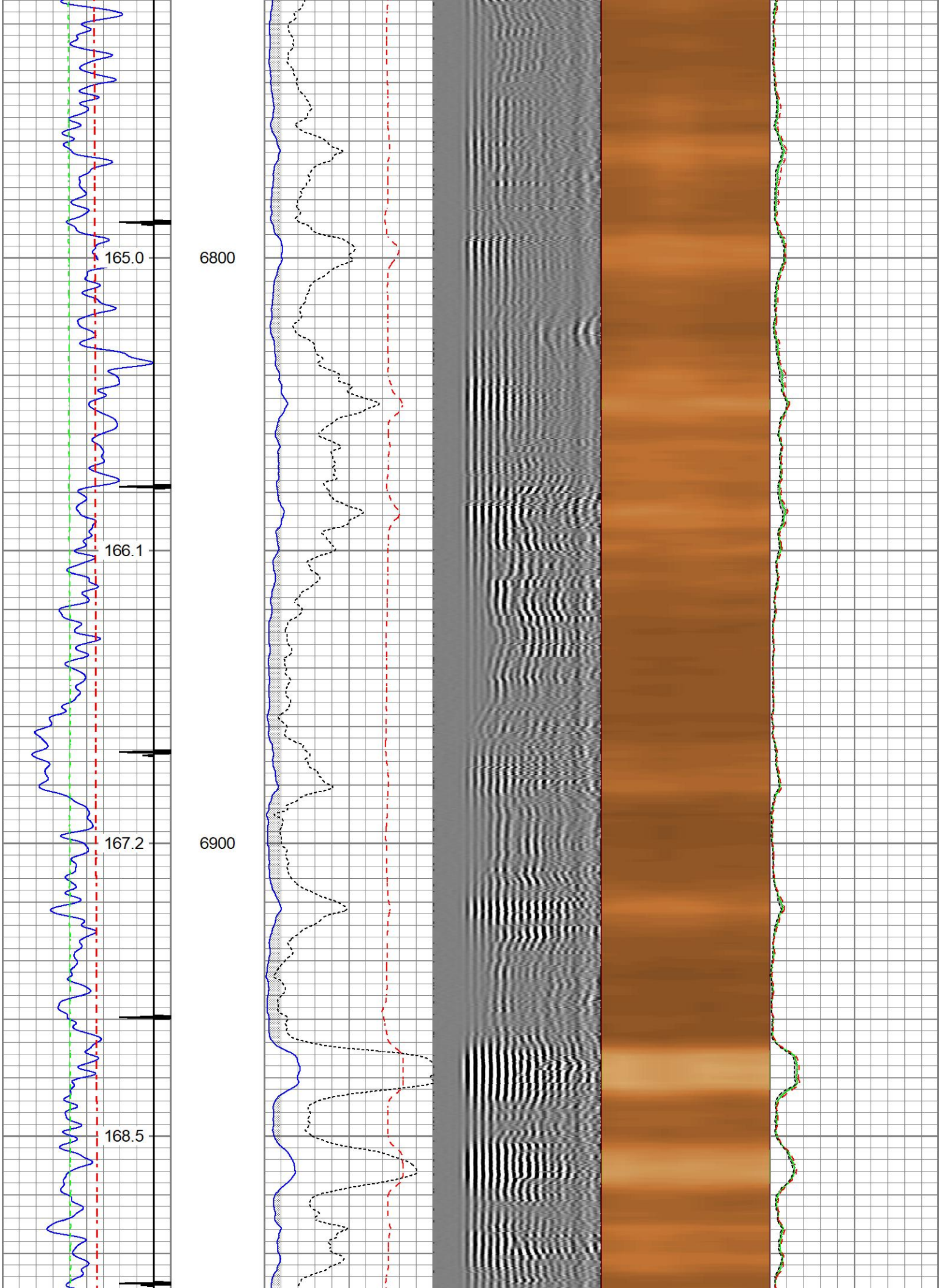


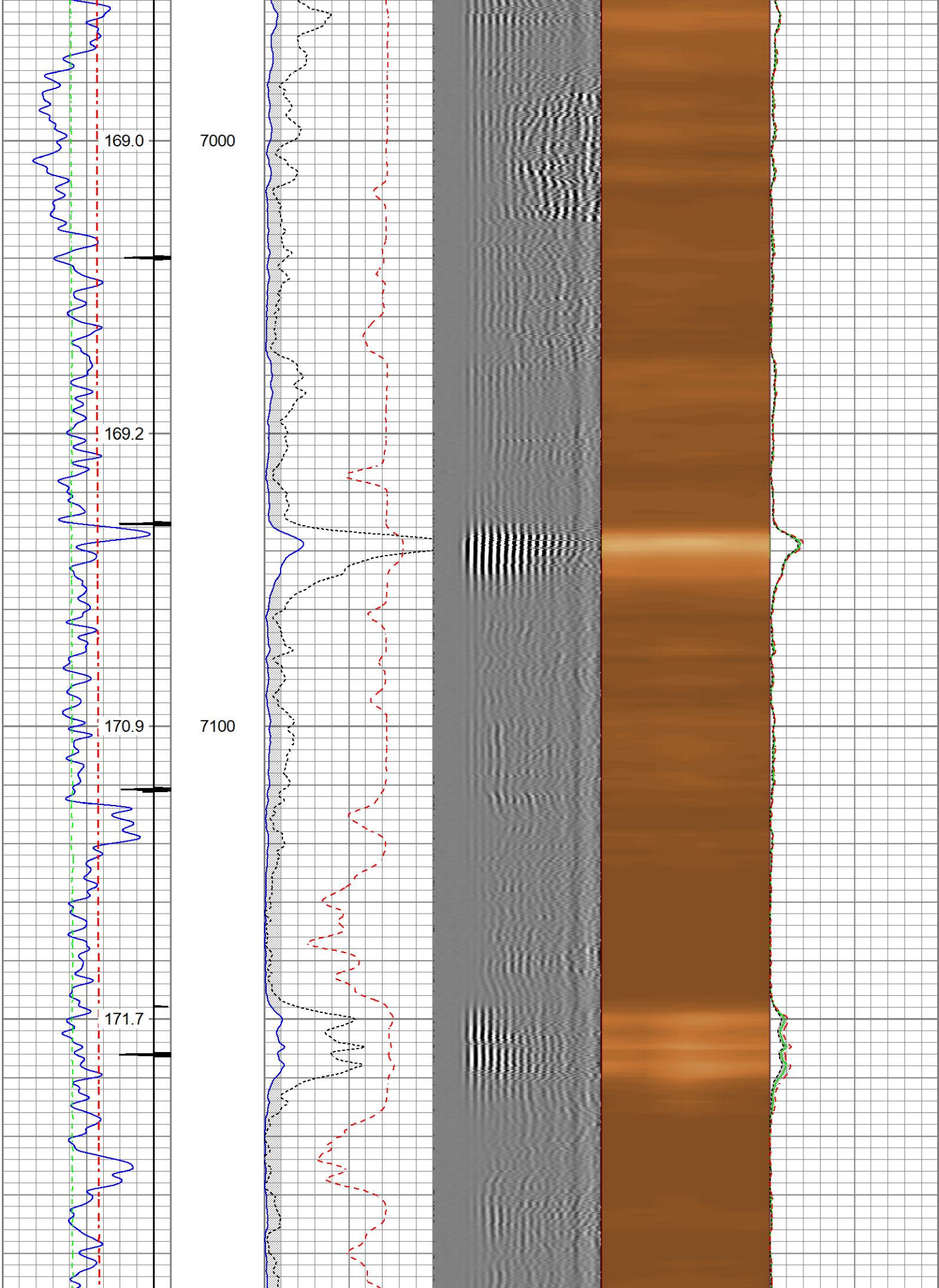


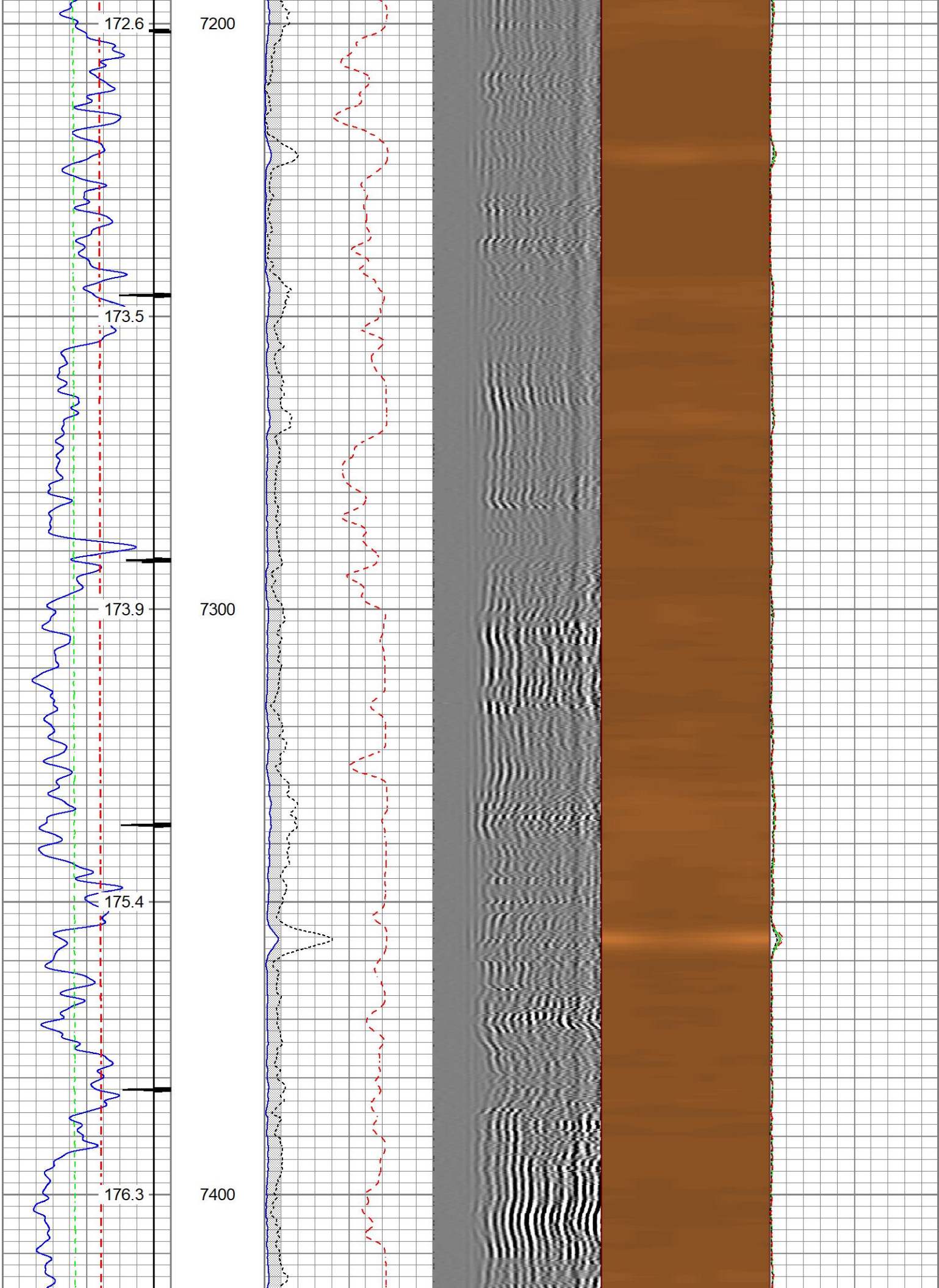


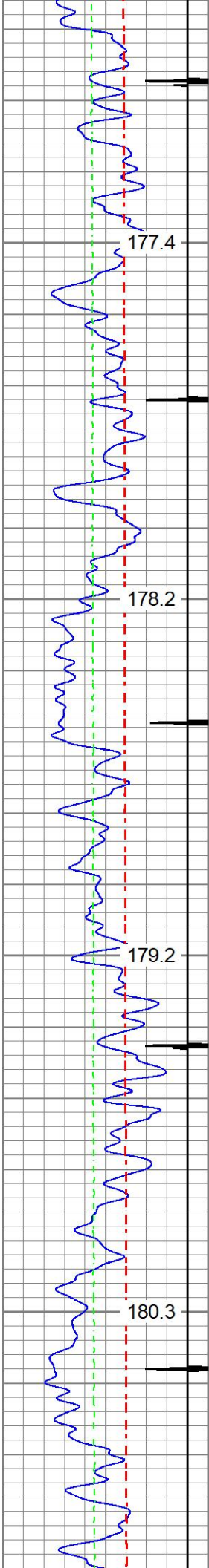






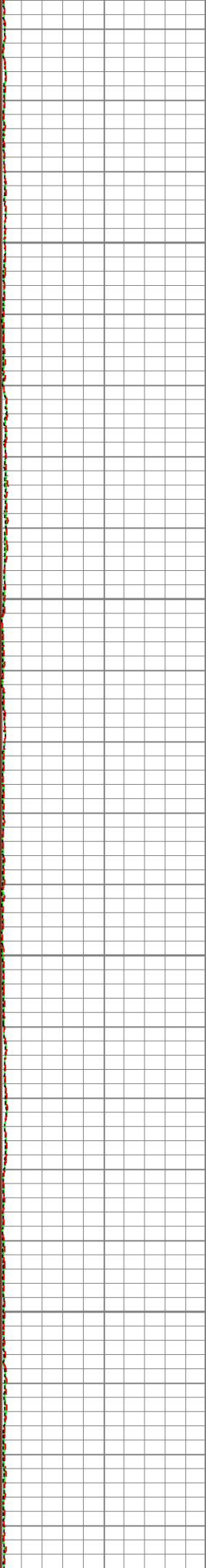

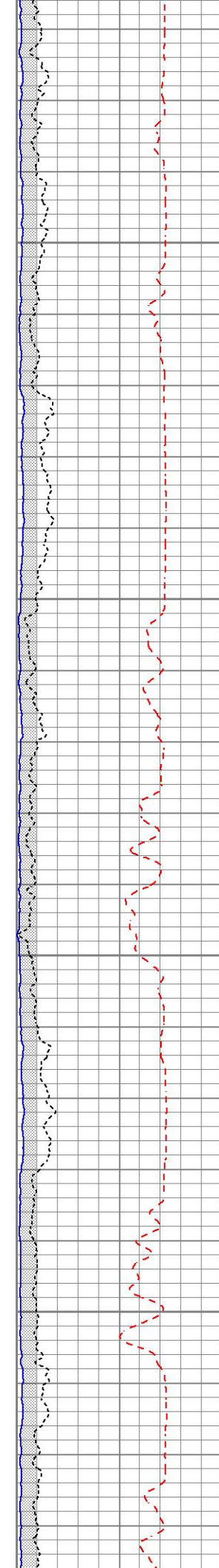


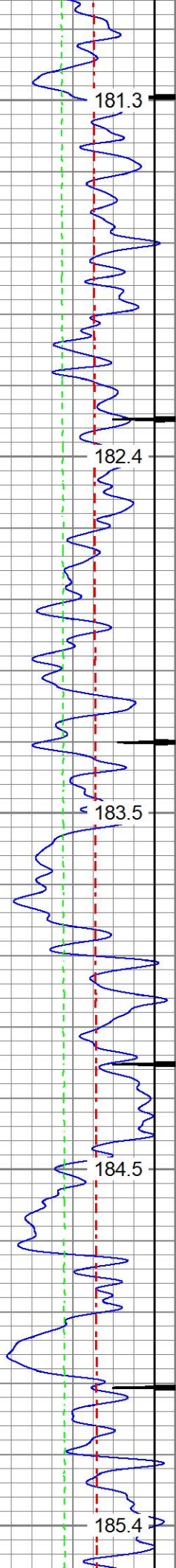




7500

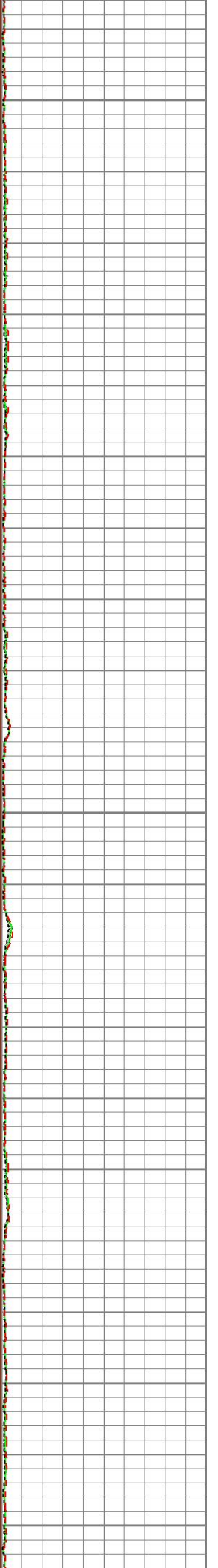


7600

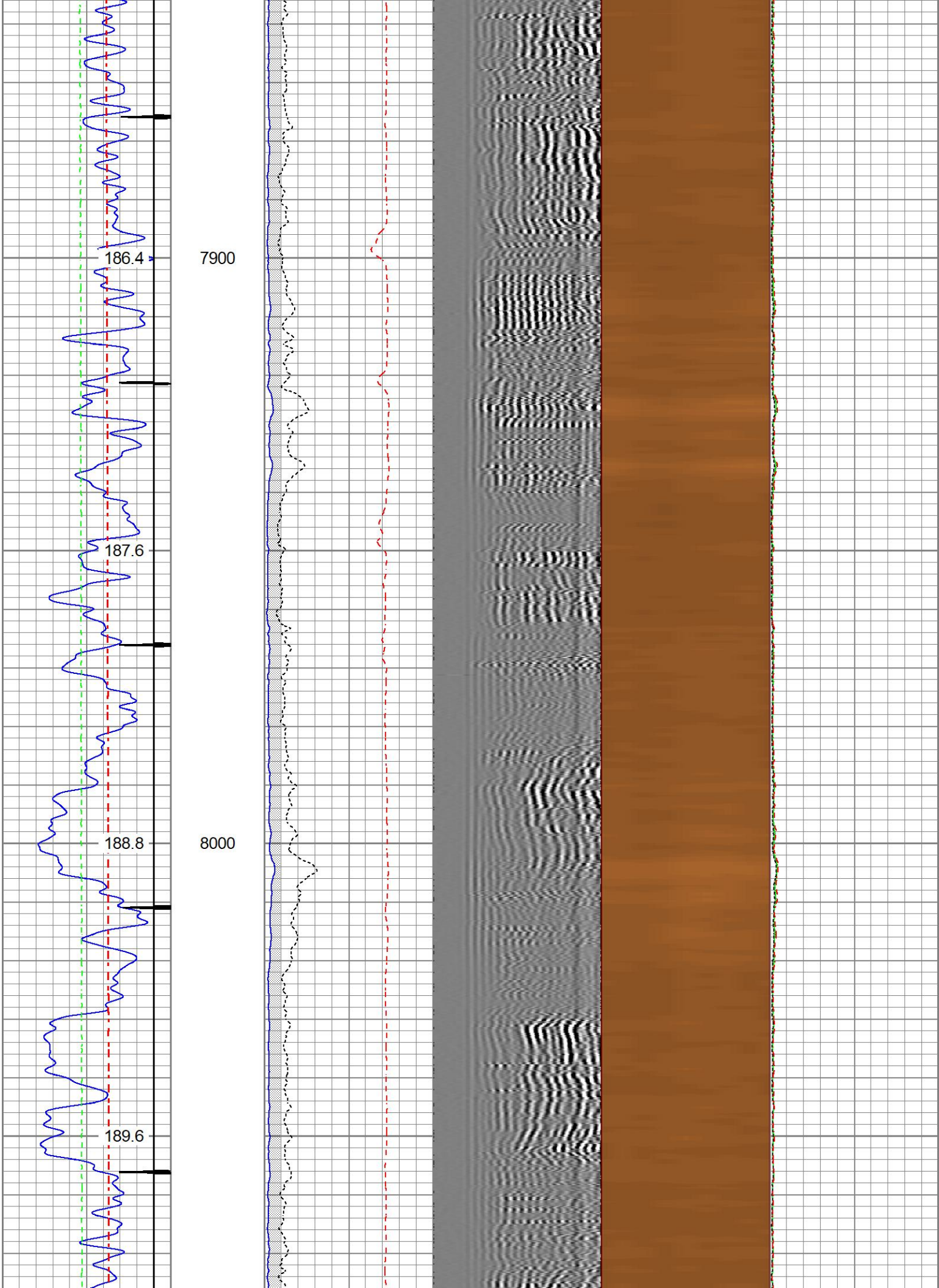


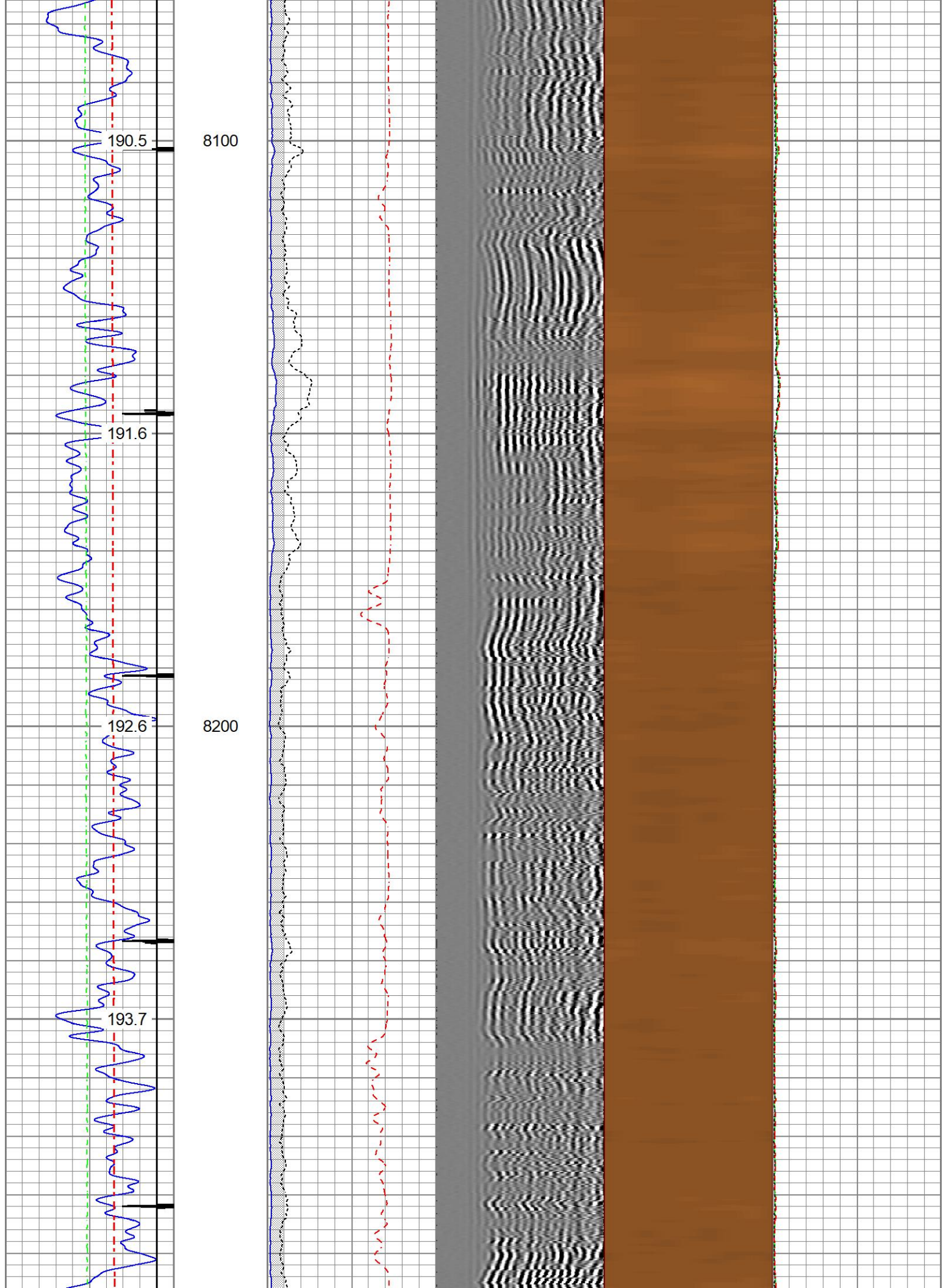


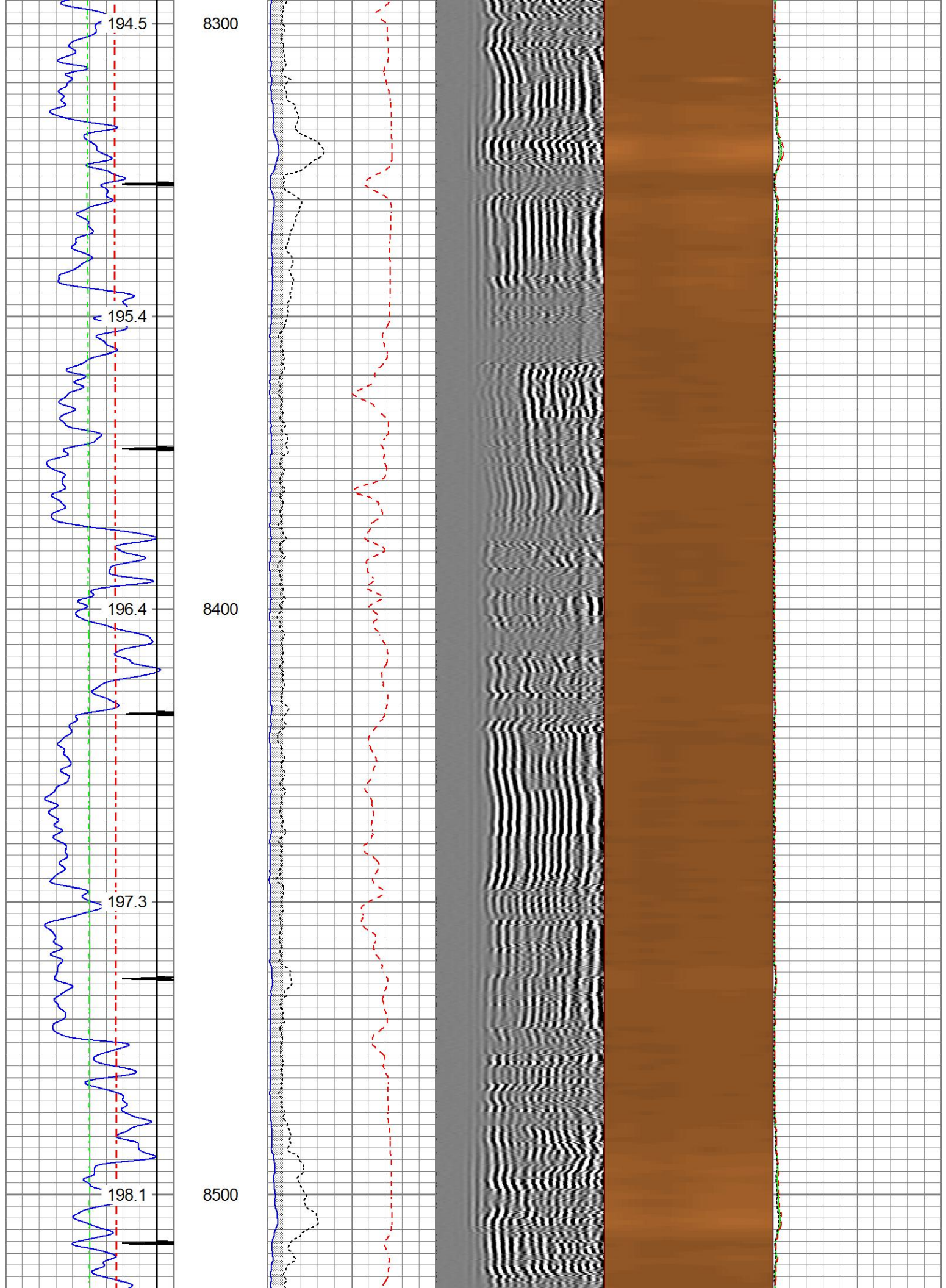
7700

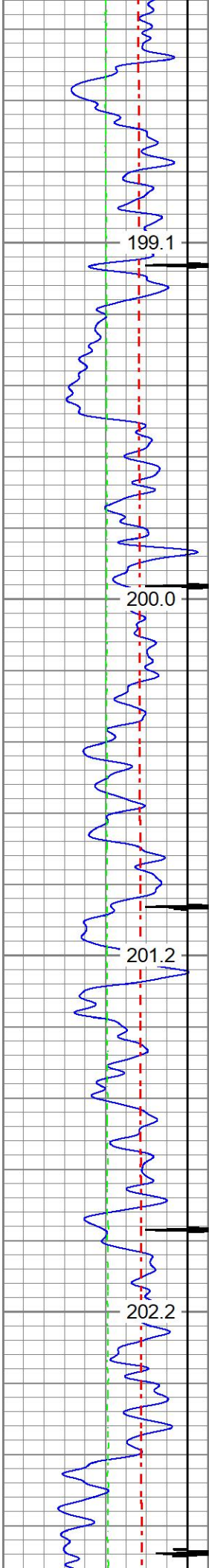
7800





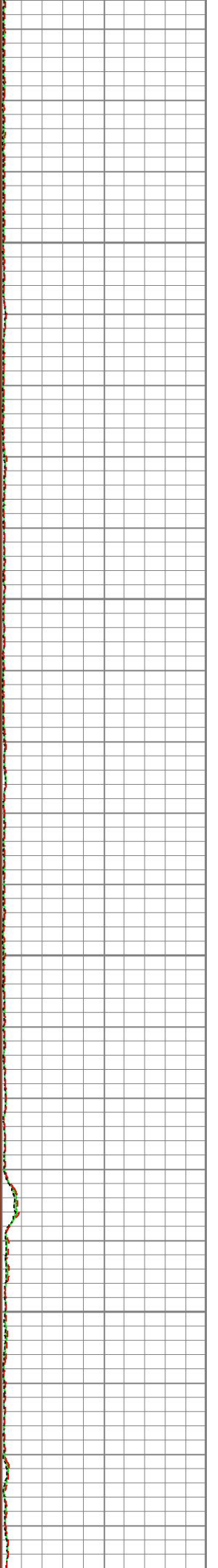

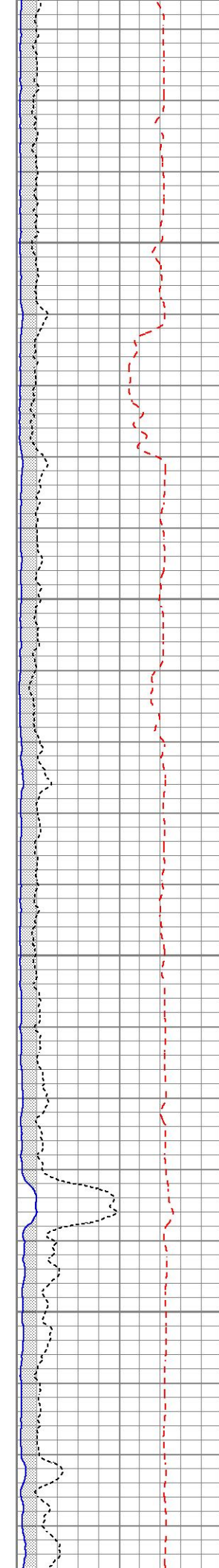


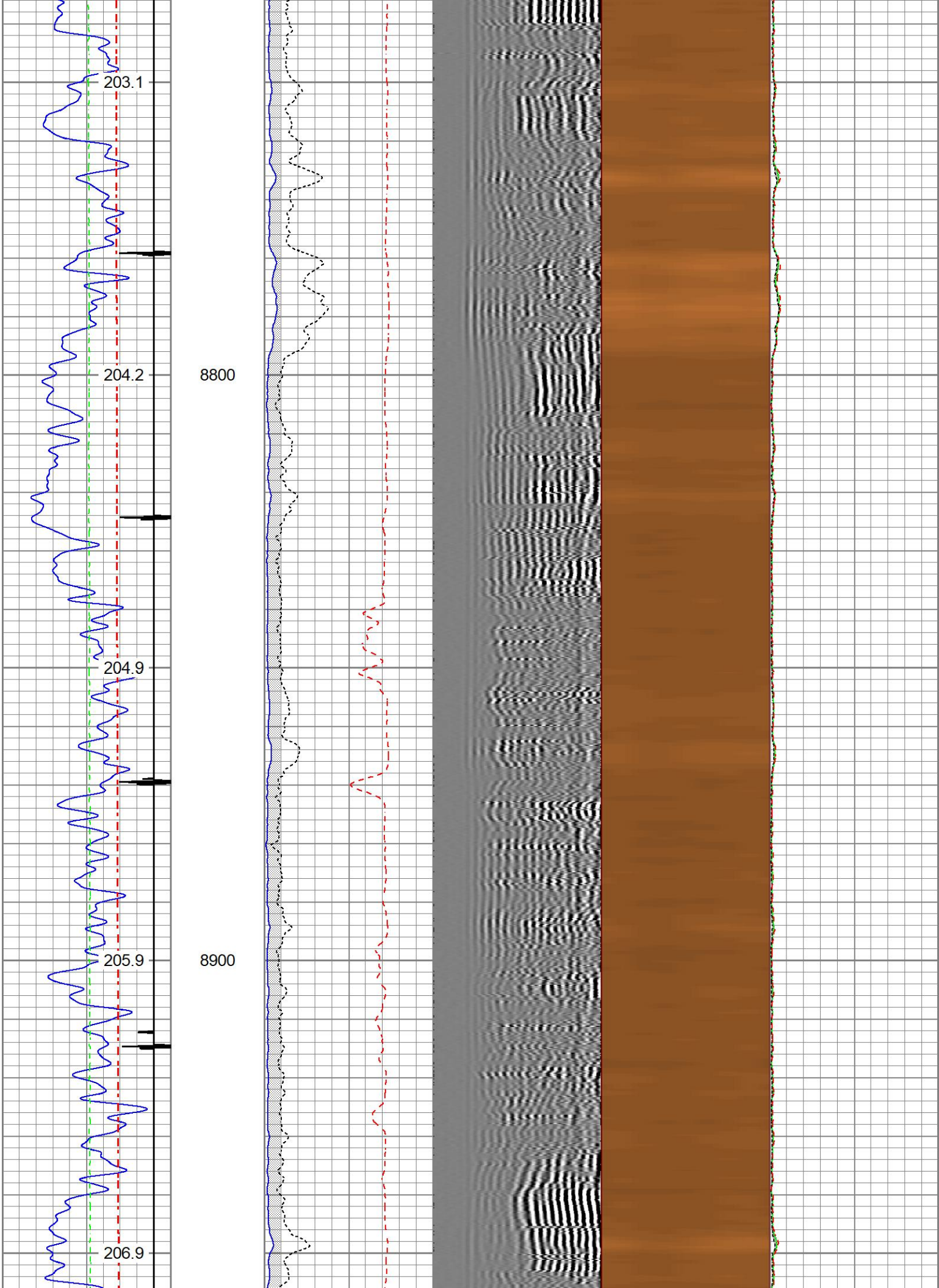


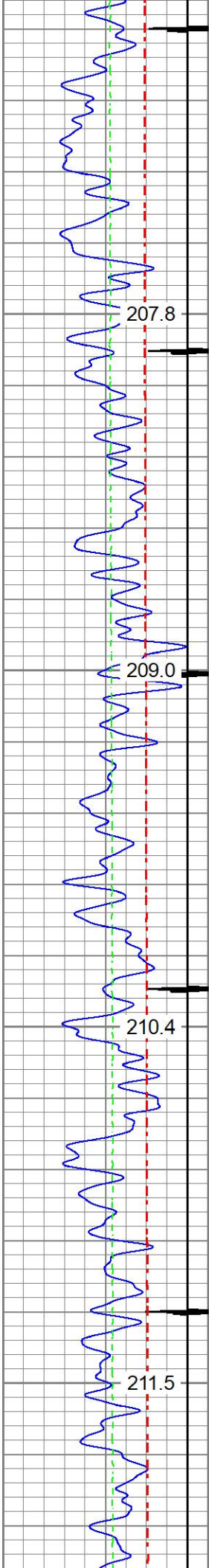


8600

8700

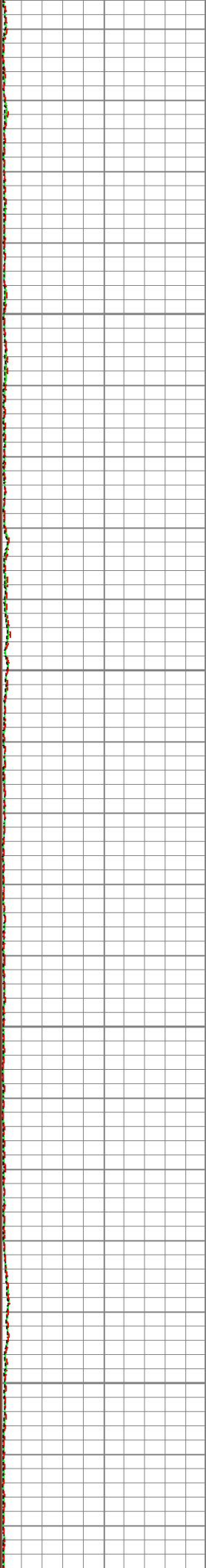

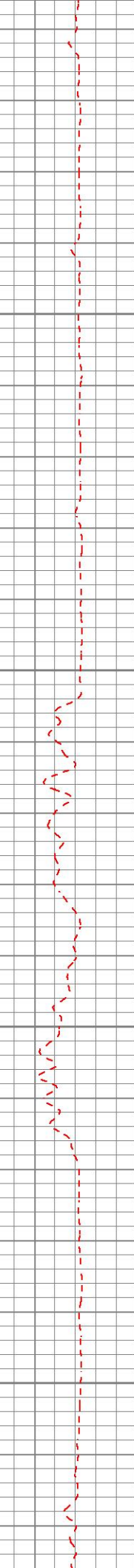
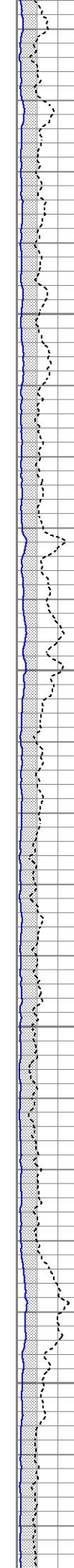


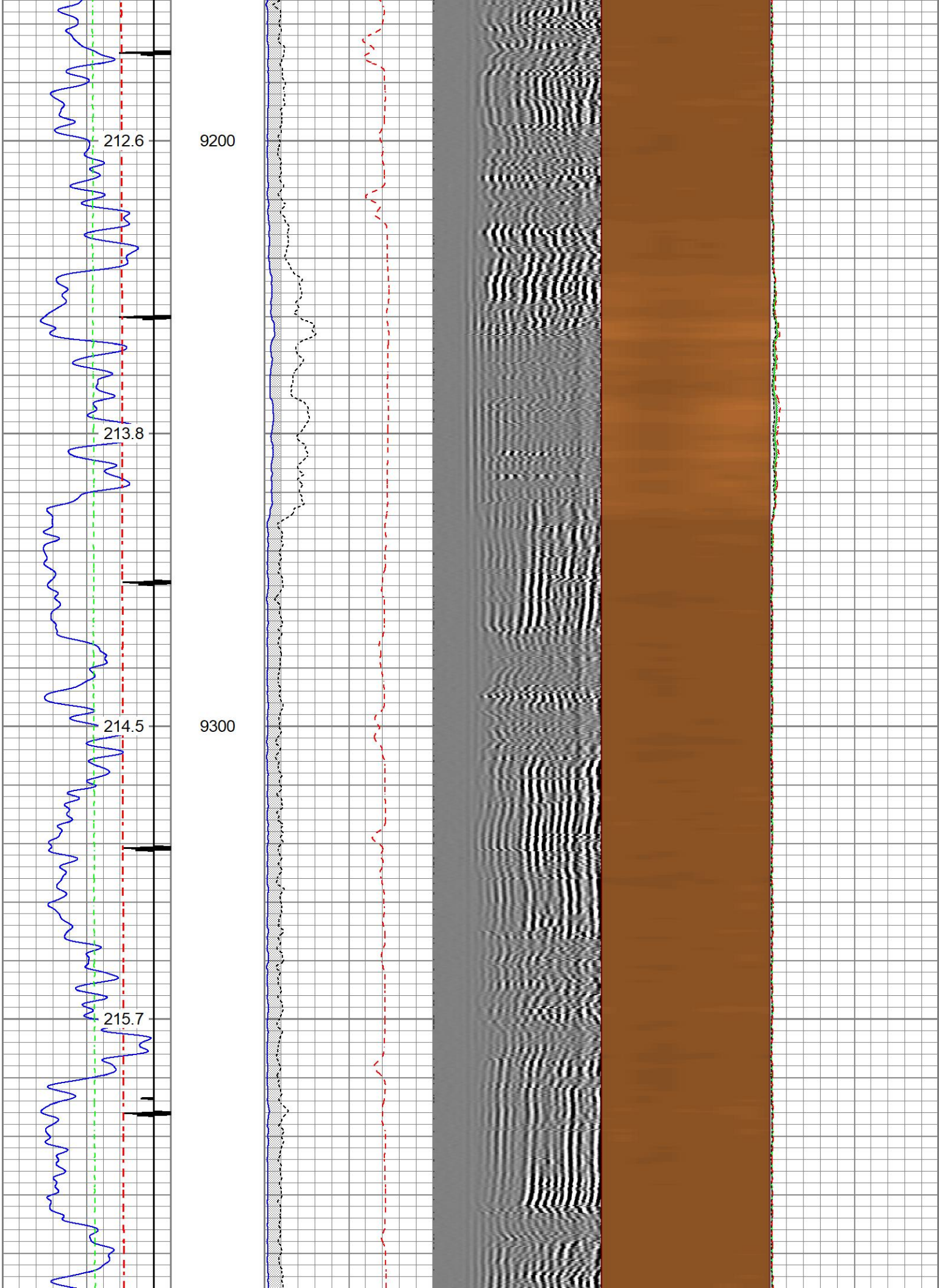


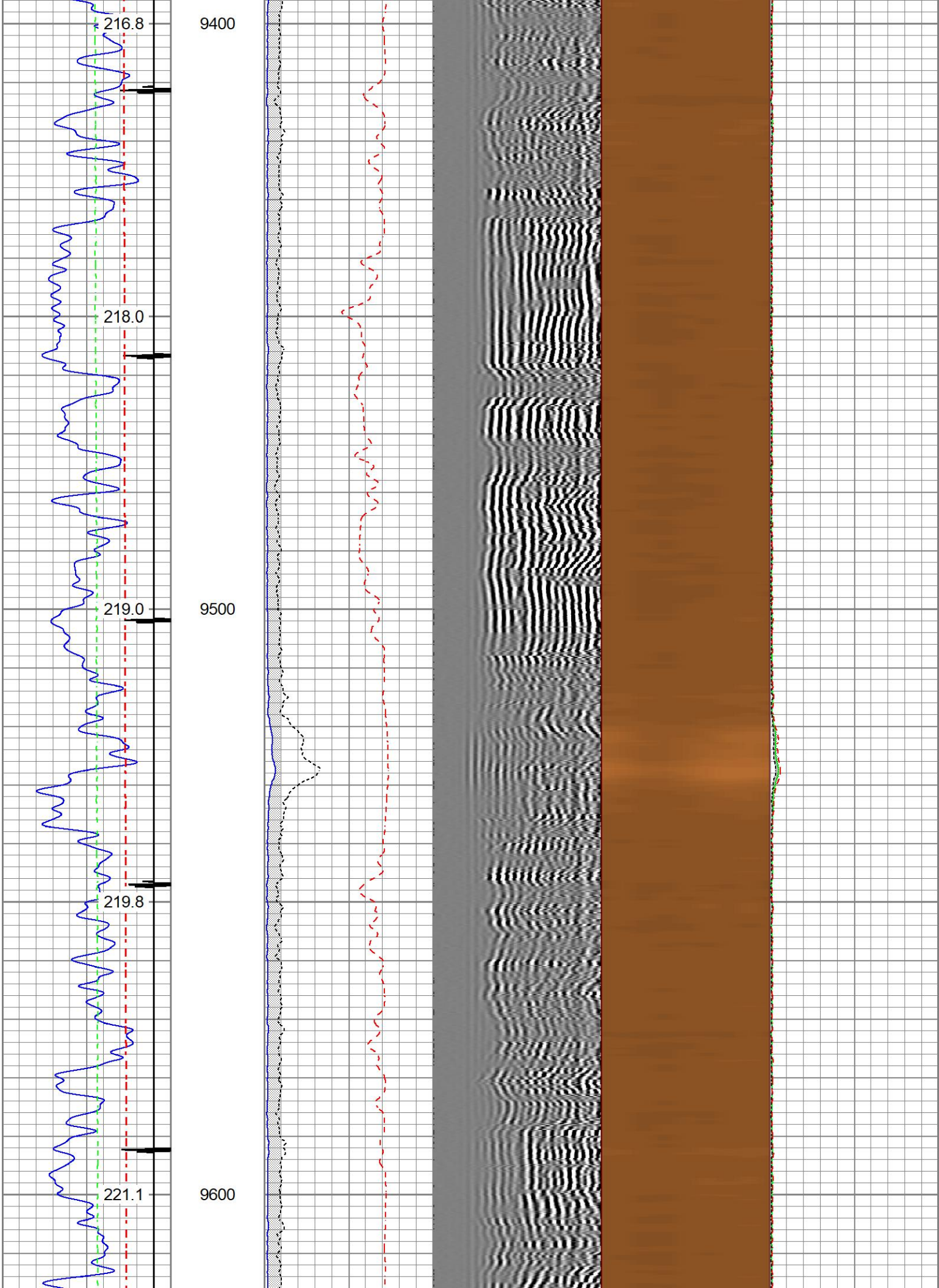


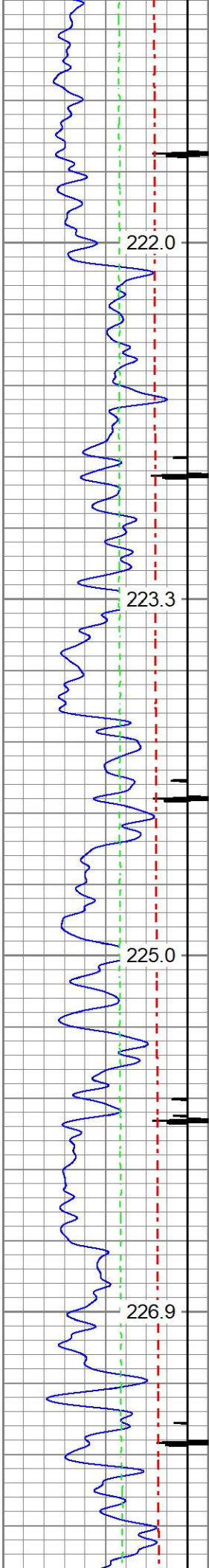
9000

9100



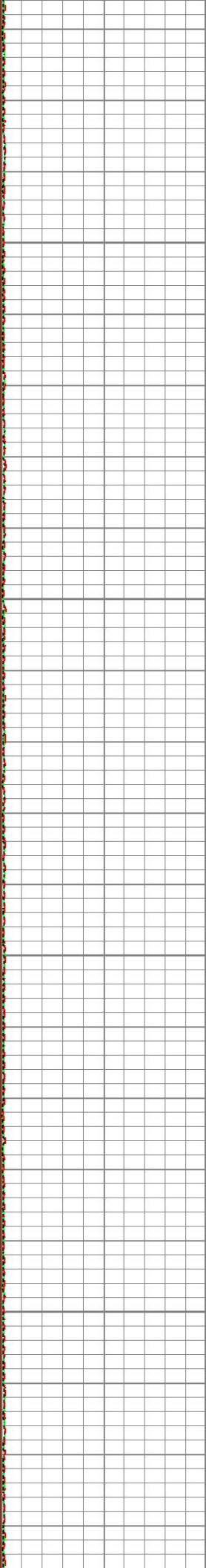

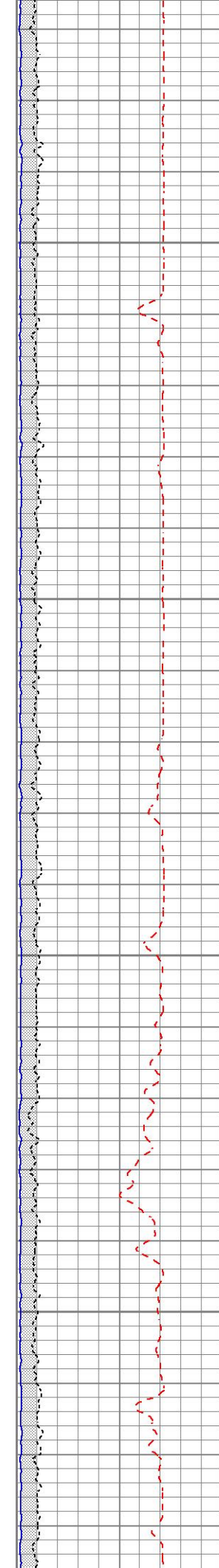


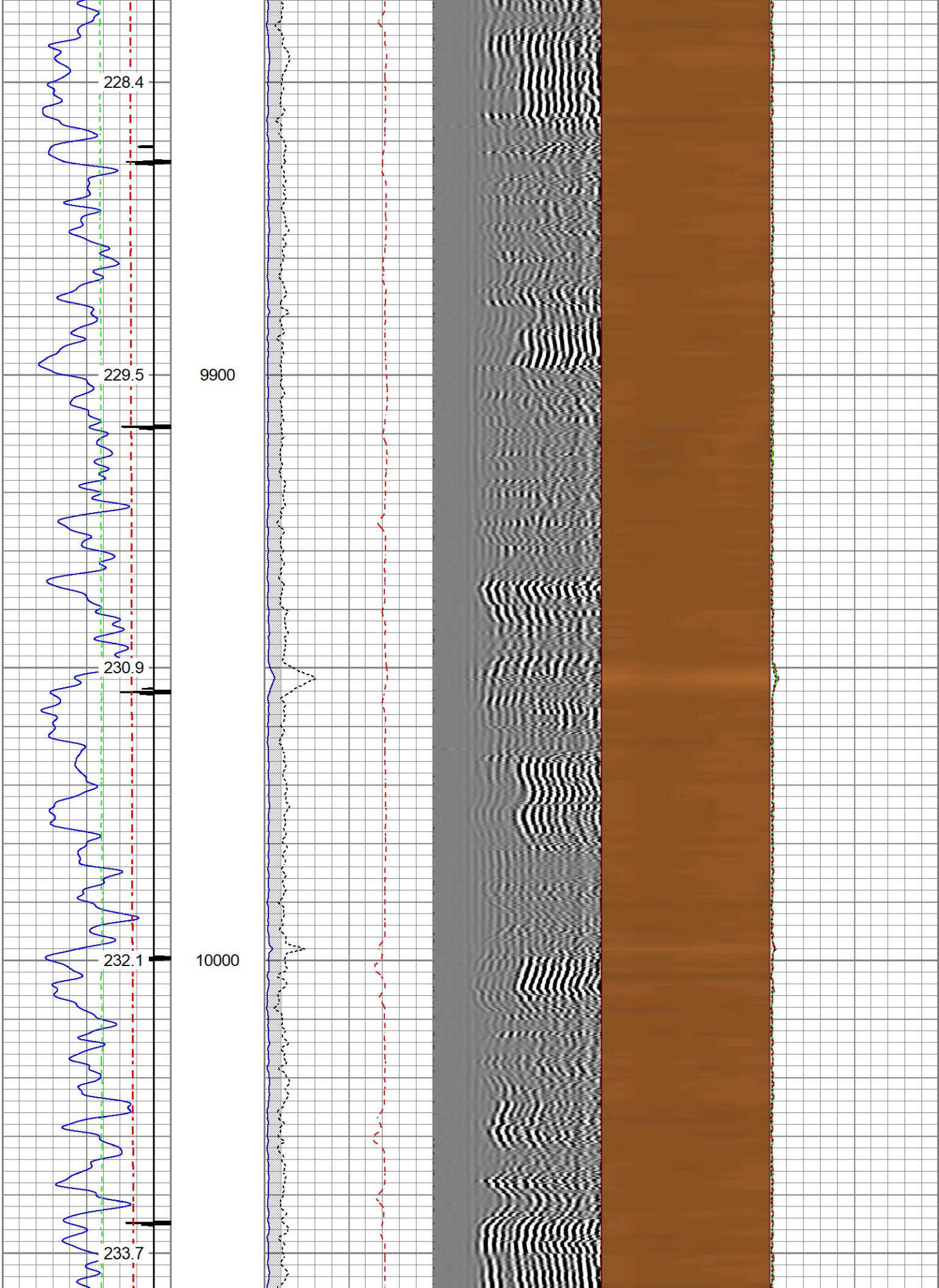


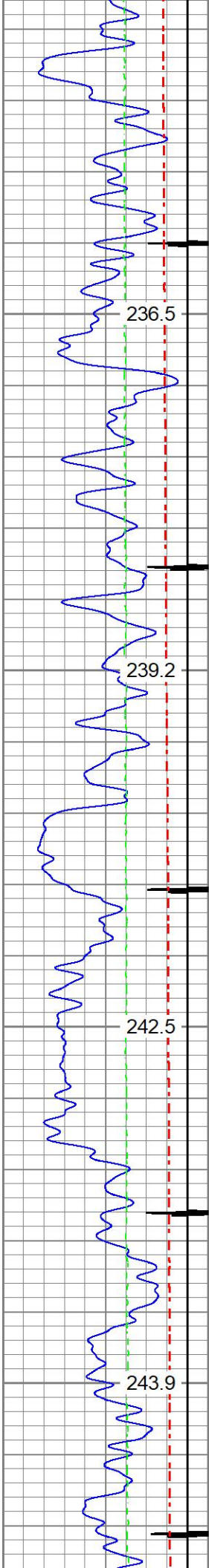


9700

9800

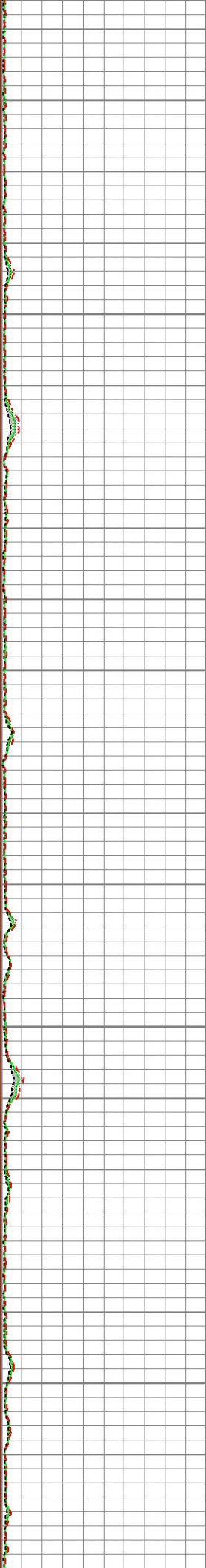

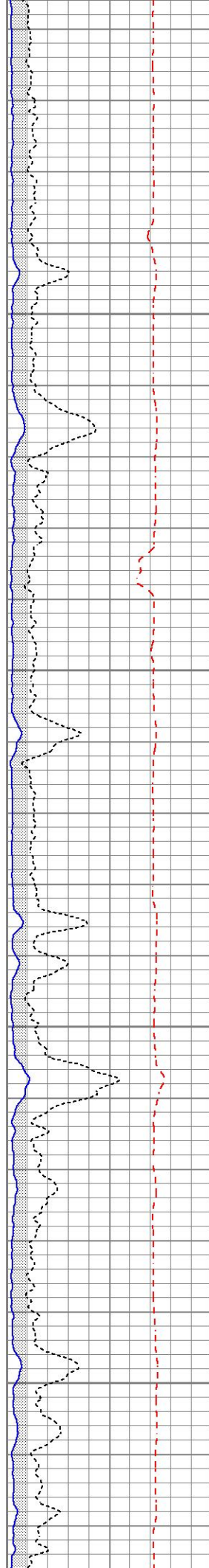


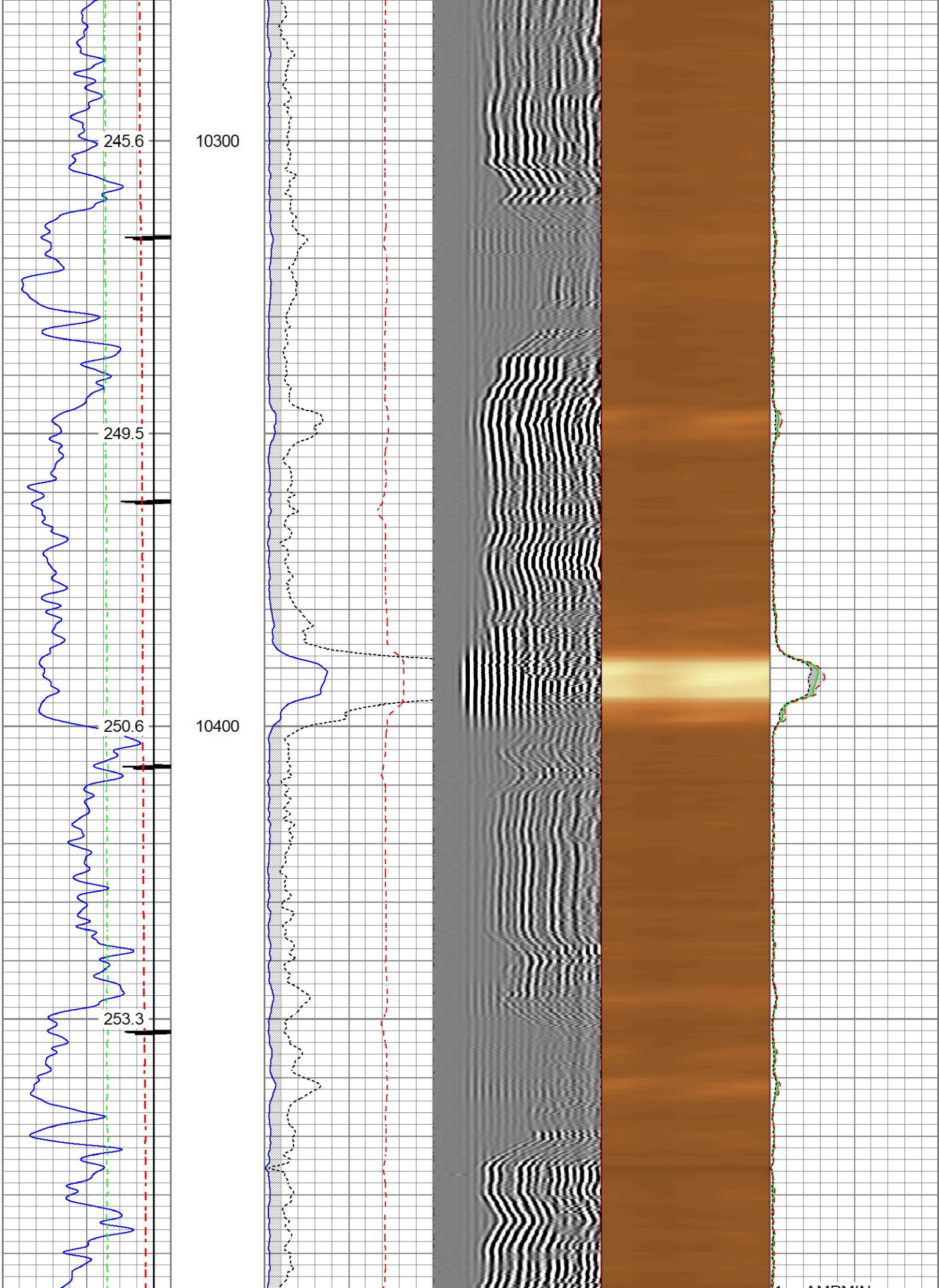


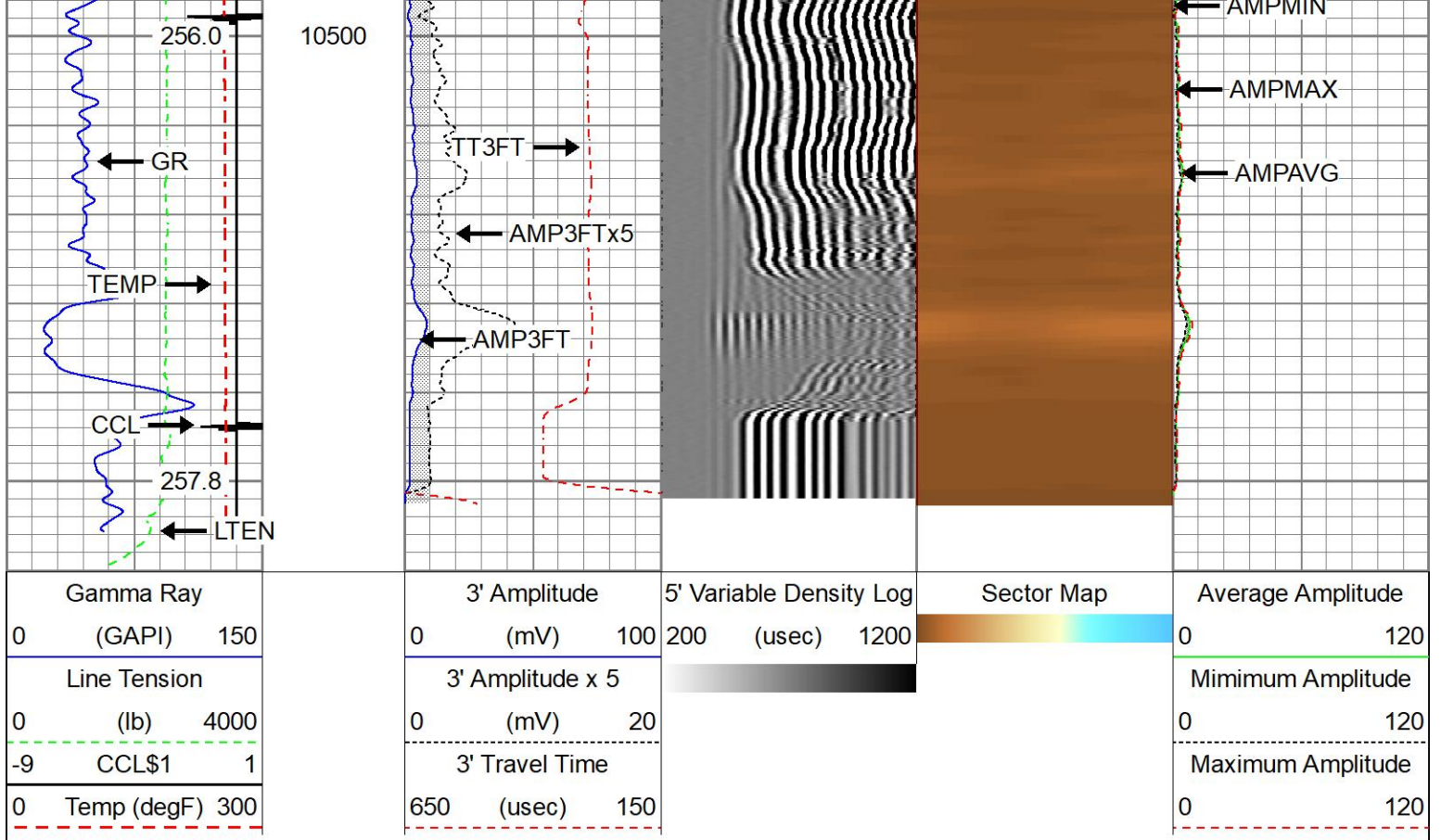


10100

10200

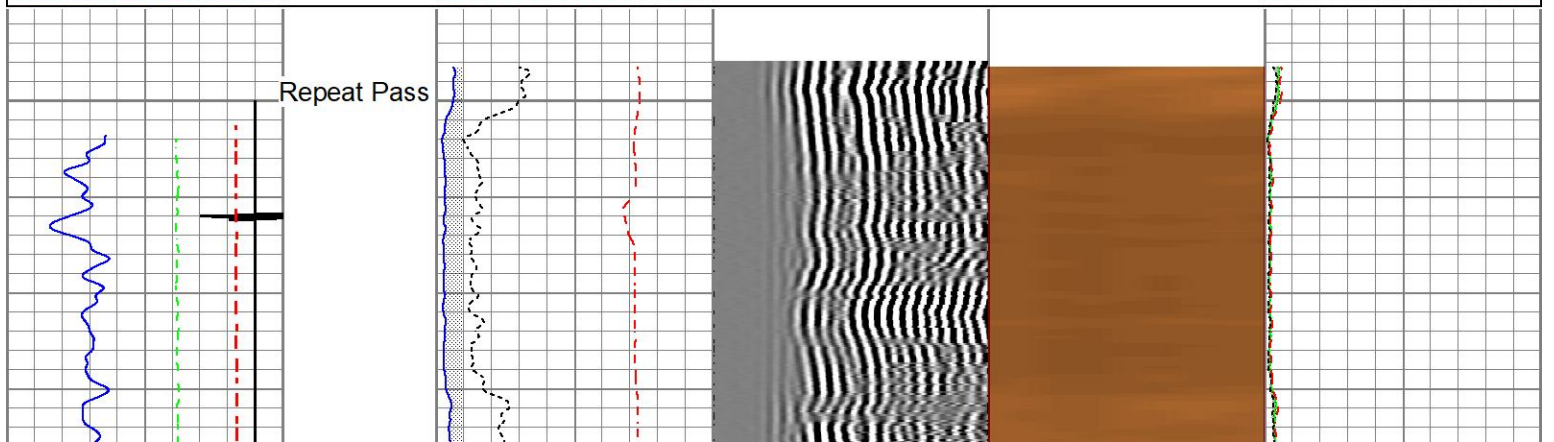
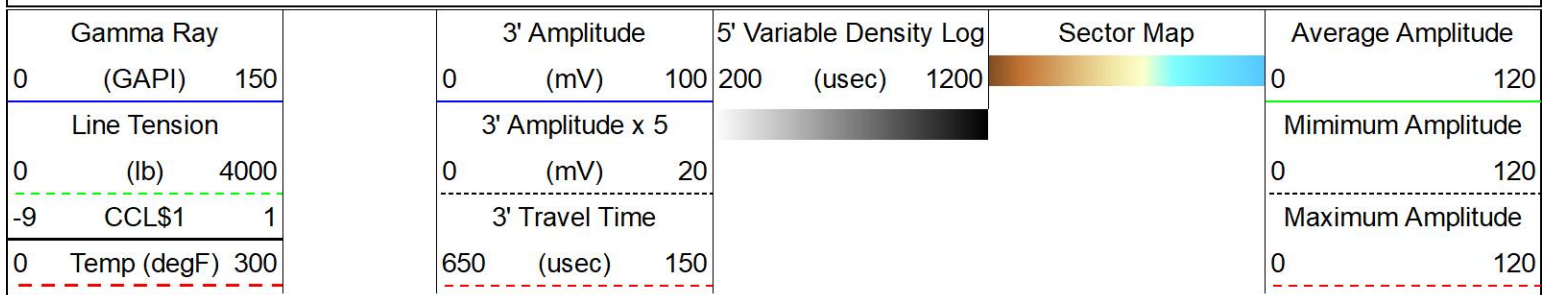


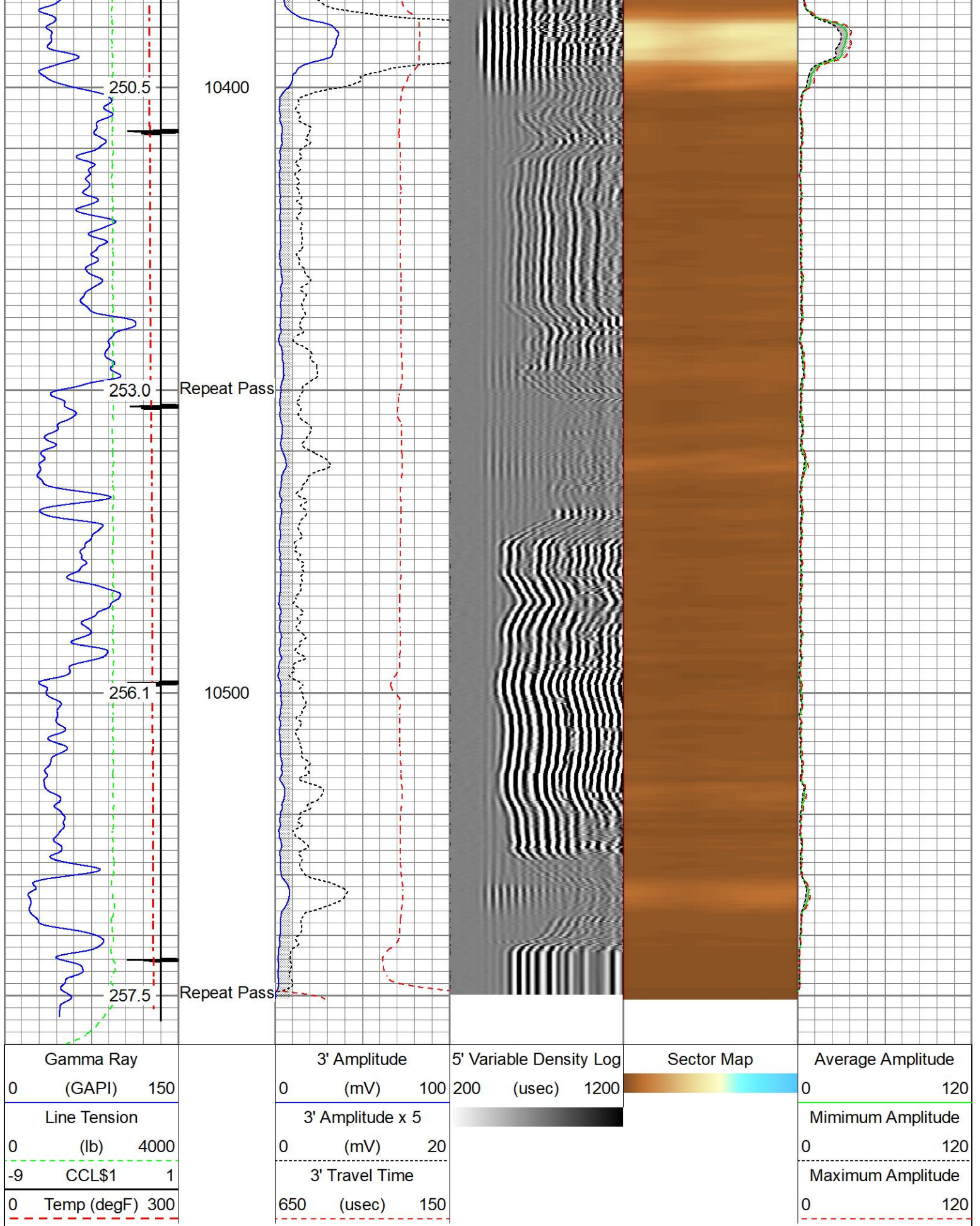




Repeat Pass 5" = 100'

Database File review\tep\_wmc\_423-18-793\_rcbl\tep\_wmc\_423-18-793\_rcbl.db  
 Dataset Pathname repeat  
 Presentation Format twgrcbl  
 Dataset Creation Wed Oct 18 10:48:20 2023  
 Charted by Depth in Feet scaled 1:240





Calibration Report

Database File C:\ProgramData\Warrior\Data\REVIEW\tep\_wmc\_423-18-793\_rcbl\tep\_wmc\_423-18-793\_rcbl.db  
 Dataset Pathname main

Gamma Ray Calibration Report

Serial Number: FW1311-93  
 Tool Model: 50-GCT275-0000  
 Performed: Wed Aug 9 11:12:55 2023

Calibrator Value: 145.2 GAPI

Background Reading: 73.8 cps  
 Calibrator Reading: 294.4 cps

Sensitivity: 0.6579 GAPI/cps

Inclinometer Calibration Report

Performed: Thu Jan 26 15:51:24 2023

	Low Read.	High Read.	Low Ref.	High Ref.	
X Accelerometer	-941.00	997.00	-1.00	1.00	gee
Y Accelerometer	-924.00	915.00	-1.00	1.00	gee
Z Accelerometer	15.07	-898.87	0.00	1.00	gee

Segmented Cement Bond Log Calibration Report

Serial Number: FW1906-032  
 Tool Model: Probe275acc

Calibration Casing Diameter: 4.500 in  
 Calibration Depth: 1058.350 ft

Master Calibration, performed Wed May 24 16:44:10 2023:

	Raw (v)		Calibrated (mv)		Results	
	Zero	Cal	Zero	Cal	Gain	Offset
3'	0.006	0.943	0.150	81.196	86.509	-0.340
CAL	0.008	0.798				
5'	0.007	0.699	0.150	81.196	117.068	-0.677
SUM						
S1	0.008	1.045	0.000	100.000	96.350	-0.723
S2	0.007	1.126	0.000	100.000	89.381	-0.650
S3	0.007	1.028	0.000	100.000	73.932	-0.656
S4	0.006	0.896	0.000	100.000	67.429	-0.718
S5	0.006	0.921	0.000	100.000	71.321	-0.705
S6	0.008	0.928	0.000	100.000	81.675	-0.845
S7	0.007	0.981	0.000	100.000	86.658	-0.713
S8	0.006	1.008	0.000	100.000	89.826	-0.590

Internal Reference Calibration, performed (Not Performed):

	Raw (v)		Calibrated (v)		Results	
	Zero	Cal	Zero	Cal	Gain	Offset
CAL	0.000	0.000	0.008	0.798	1.000	0.000

	Raw (v)	Calibrated (v)	Results
	Zero	Zero	Offset
3'	0.000	0.000	0.000
5'	0.000	0.000	0.000
SUM			
S1	0.000	0.000	0.000
S2	0.000	0.000	0.000
S3	0.000	0.000	0.000
S4	0.000	0.000	0.000
S5	0.000	0.000	0.000
S6	0.000	0.000	0.000
S7	0.000	0.000	0.000
S8	0.000	0.000	0.000

Inclinometer Calibration Report

Performed:	(Not Performed)				
	Low Read.	High Read.	Low Ref.	High Ref.	
X Accelerometer	0.00	1.00	0.00	1.00	gee
Y Accelerometer	0.00	1.00	0.00	1.00	gee
Z Accelerometer	0.00	1.00	0.00	1.00	gee

Sensor	Offset (ft)	Schematic	Description	Length (ft)	O.D. (in)	Weight (lb)
GCT_FMWR	13.52					
mSec_Count	13.52					
RBT_Status	13.52					
Error_Ct	13.52					
WVFS8	9.02					
WVFS7	9.02					
WVFS6	9.02					
WVFS5	9.02					
WVFS4	9.02					
WVFS3	9.02					
WVFS2	9.02					
WVFS1	9.02					
WVF3FT	9.02					
WVF5FT	8.02					
			SO BS CENT-2750-4500 Slip Over 2-3/4" I.D. for 4-1/2" O.D. Casing Bow Spring Centralizer	1.33	3.25	10.00
			RBT8acc-Probe275acc (FW1906-032) 2.75" Radial Corrosion with accelerometer	8.75	2.75	110.00

