






-  Estimated Historic Pit Location Per COGIS
-  Estimated Historic Pit Location Per Field Observation
-  Sample Location

- PIPELINE**
COMMODITY
-  PROD_WATER
- ROADS**
TYPE, SURFACE
-  Access, Dirt

Please Note:
Based on site topography and field evidence, the pit was determined to have existed at coordinates that differ from the COGIS database coordinates. A Form 15 fill will be submitted to rectify the discrepancy between the database and field conditions

Sam Burch 30 Figure 1 Site Map



ENDURING
RESOURCES, LLC



Date:
11/15/2023