

Operator: CRESTONE PEAK RESOURCES OPERATING LLC

Location Name: Rush 4-65 29-30/1AH

Loc ID: 471001

Inspection: 709400625




Exhibit A



Exhibit B




Exhibit C




Exhibit D




Exhibit E




Exhibit F




Exhibit G

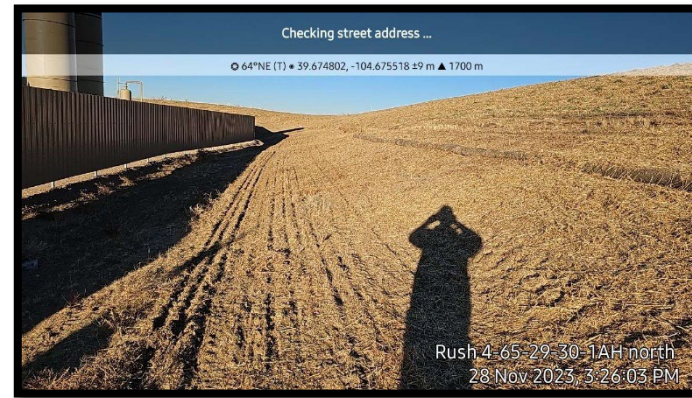


Exhibit H




Exhibit I




Exhibit J

CA: Failure to control and manage weeds to prevent weed waste and prevent the spread of seeds onto adjacent lands. Comply with Rule 606.c. The corrective date is not intended to be the date for which the Operator shall complete the corrective actions but rather the corrective date the location was observed out of compliance.

CA Resolution: Operator has reported that identified weeds were addressed and mitigated to comply with Rule 606.c.

CA: Perform reclamation per Rule 1003. Establish vegetation with total perennial, non-invasive uniform plant cover of at least 80 percent of reference area levels. Use surface owner seed mixture, or one prescribed by the local county NRCS. Ensure erosion controls are implemented to stabilize the seeded soil, and continue to monitor and manage the site. See Photo 8 in inspection photo log. n Comply with rule 1003. The corrective date is not intended to be the date for which the Operator shall complete the corrective actions but rather the corrective date the location was observed out of compliance.

CA Resolution: In compliance with Rule 1003, the Operator has appropriately inter-seeded identified areas with low growth, and re-seeded and mulched bare areas on location.

