

Interim Reclamation and Stormwater Inspection

Date: 11/27/2023

Operator: WESTERN OPERATING COMPANY - 95620

Location ID: 312291

Inspection Document #: 708200710

Logan County, CO

Dylan Edwardson
Reclamation Specialist, ECMC



COLORADO
Energy & Carbon Management
Commission
Department of Natural Resources

Inspection Photos
Location Name: Propst #1
Location ID: 312291



Photo 1. Sign and NFPA placard at vertical heater treater are not legible (e.g. peeling, faded, cracked).



Photo 2. Taken from the access road east of the pit. Evidence of erosion degradation, previously documented, does not appear to have been repaired/stabilized with no evidence of control measures/BMPs observed that would prevent further erosion of the access road.

Inspection Photos
Location Name: Propst #1
Location ID: 312291



Photo 3. Continued from Photo 2; opposite side of the access road. See comments in previous Photo.

Inspection Photos
Location Name: Propst #1
Location ID: 312291



Photo 4. Taken from the location, facing southeast along the access road. See comments in Photos 2.

Inspection Photos
Location Name: Propst #1
Location ID: 312291



Photo 5. Taken from the location, facing southeast along the access road. See comments in Photos 2.

Inspection Photos
Location Name: Propst #1
Location ID: 312291




Photo 6. Taken from the eastern portion of the pit. Photo illustrates erosion degradation on the pit walls and inadequate stormwater control measures around the base, or perimeter, of the pit.




Photo 7. Continued from Photo 6, east side of the pit. Stormwater control measures (e.g. straw wattles) are inadequate as they're filled with sediment and beginning to degrade. Also pictured, erosion degradation on pit walls.

Inspection Photos
Location Name: Propst #1
Location ID: 312291



Photo 8. Taken near the southwest corner of the pit; see comments in Photo 7.



Photo 9. Taken near the southern portion of the location/pit. Exposed and bare soils south of the pit. No stormwater control measures or other stabilization BMPs of the exposed soils were observed during this inspection. Also pictured, erosion (e.g. rilling) occurring on the pit walls.

Inspection Photos
Location Name: Propst #1
Location ID: 312291




Photo 10. Rill erosion degradation occurring on the southwest portion of the pit walls.



Photo 11. Areas northwest of the pit experiencing erosion degradation were previously documented and it does not appear any stormwater controls measures have been implemented and the unstabilized soils have not been repaired.

Inspection Photos
Location Name: Propst #1
Location ID: 312291



Photos 12 & 13. Taken near the vertical heater treater. Erosion degradation previously documented does not appear to have been repaired, and there is no evidence that stormwater control measures have been implemented to protect the unstabilized soils.