

Point 1. Title: 31Oct23 10:07

📍 ECMC Environmental Inspection

📍 UPRR Pan Am I23

🕒 31-Oct-23 10:07:31 AM

📍 40.06822, -104.95831

UTM:13n 503555 4435330

MGRS:13TEE0355535330 (±16ft)

Altitude: 5051 (±11ft)

Heading: NE26 (±12°T)



Point 2. Title: 31Oct23 10:07

 ECMC Environmental Inspection

 UPRR Pan Am I23

🕒 31-Oct-23 10:07:33 AM

📍 40.06822, -104.95831

UTM:13n 503555 4435330

MGRS:13TEE0355535330 (±16ft)

Altitude: 5052 (±11ft)

Heading: NE63 (±12°T)



Point 3. Title: 31Oct23 10:07

📍 ECMC Environmental Inspection

📍 UPRR Pan Am I23

🕒 31-Oct-23 10:07:36 AM

📍 40.06822, -104.95831

UTM:13n 503555 4435330

MGRS:13TEE0355535330 (±16ft)

Altitude: 5052 (±11ft)

Heading: E100 (±12°,T)



Point 4. Title: 31Oct23 10:07

📍 ECMC Environmental Inspection

📍 UPRR Pan Am I23

🕒 31-Oct-23 10:07:39 AM

📍 40.06822, -104.95831

UTM:13n 503555 4435330

MGRS:13TEE0355535330 (±16ft)

Altitude: 5052 (±11ft)

Heading: SE130 (±12°T)



Point 5. Title: 31Oct23 10:07

📍 ECMC Environmental Inspection

📍 UPRR Pan Am I23

🕒 31-Oct-23 10:07:42 AM

📍 40.06822, -104.95831

UTM:13n 503555 4435330

MGRS:13TEE0355535329 (±16ft)

Altitude: 5052 (±11ft)

Heading: S177 (±12°,T)



31Oct23 10:07: UPRR Pan Am I23 ECMC Environmental Inspection
31-Oct-23 10:07:42 AM

Point 6. Title: 31Oct23 10:07

📍 ECMC Environmental Inspection

📍 UPRR Pan Am I23

🕒 31-Oct-23 10:07:55 AM

📍 40.06816, -104.95830

UTM:13n 503556 4435323

MGRS:13TEE0355635323 (±16ft)

Altitude: 5050 (±11ft)

Heading: SW232 (±12°,T)



Point 7. Title: 31Oct23 10:07

📎 ECMC Environmental Inspection

📍 UPRR Pan Am I23

🕒 31-Oct-23 10:07:58 AM

📍 40.06817, -104.95830

UTM:13n 503556 4435324

MGRS:13TEE0355535323 (± 16 ft)

Altitude: 5049 (± 11 ft)

Heading: W256 ($\pm 12^\circ$,T)





31Oct23 10:07 UPRR Pan Am I23-ECMC Environmental Inspection
31-Oct-23 10:07:58 AM

Point 8. Title: 31Oct23 10:08

 **ECMC Environmental Inspection**

 **UPRR Pan Am I23**

 **31-Oct-23 10:08:00 AM**

 **40.06817, -104.95830**

UTM:13n 503556 4435324

MGRS:13TEE0355535323 (± 16 ft)

Altitude: 5049 (± 11 ft)


Heading: SW216 ($\pm 12^\circ$,T)




Point 9. Title: 31Oct23 10:08

 **ECMC Environmental Inspection**

 **UPRR Pan Am I23**

 **31-Oct-23 10:08:11 AM**

 **40.06815, -104.95827**

UTM:13n 503559 4435322

MGRS:13TEE0355835321 (±16ft)

Altitude: 5050 (±11ft)

Heading: NE42 (±12°T)



Point 10. Title: 31Oct23 10:08

📍 ECMC Environmental Inspection

📍 UPRR Pan Am I23

🕒 31-Oct-23 10:08:30 AM

📍 40.06813, -104.95823

UTM:13n 503562 4435320

MGRS:13TEE0356235320 (±16ft)

Altitude: 5051 (±11ft)

Heading: E93 (±12°T)



Point 11. Title: 31Oct23 10:08

📍 ECMC Environmental Inspection

📍 UPRR Pan Am I23

🕒 31-Oct-23 10:08:35 AM

📍 40.06813, -104.95822

UTM:13n 503562 4435320

MGRS:13TEE0356235320 (±16ft)

Altitude: 5049 (±11ft)


Heading: SE153 (±12°T)




Point 12. Title: 31Oct23 10:08

 **ECMC Environmental Inspection**

 **UPRR Pan Am I23**

 **31-Oct-23 10:08:47 AM**


 **40.06813, -104.95822**

UTM:13n 503563 4435320

MGRS:13TEE0356235320 (±16ft)

Altitude: 5048 (±11ft)

Heading: E96 (±12°,T)



Point 13. Title: 31Oct23 10:09

📍 ECMC Environmental Inspection

📍 UPRR Pan Am I23

🕒 31-Oct-23 10:09:24 AM

📍 40.06819, -104.95823

UTM:13n 503562 4435327

MGRS:13TEE0356135326 (± 16 ft)

Altitude: 5045 (± 11 ft)

Heading: SW207 ($\pm 12^\circ$,T)



Point 14. Title: 31Oct23 10:09

📍 ECMC Environmental Inspection

📍 UPRR Pan Am I23

🕒 31-Oct-23 10:09:48 AM

📍 40.06819, -104.95811

UTM:13n 503573 4435326

MGRS:13TEE0357235326 (± 16 ft)

Altitude: 5048 (± 11 ft)


Heading: SE109 ($\pm 12^\circ$,T)




Point 15. Title: 31Oct23 10:09

 **ECMC Environmental Inspection**

 **UPRR Pan Am I23**

 **31-Oct-23 10:09:58 AM**

 **40.06819, -104.95810**

UTM:13n 503573 4435326

MGRS:13TEE0357335326 (±16ft)

Altitude: 5050 (±11ft)

Heading: SE130 (±12°T)




Point 16. Title: 31Oct23 10:10

 **ECMC Environmental Inspection**

 **UPRR Pan Am I23**

 **31-Oct-23 10:10:01 AM**

 **40.06819, -104.95810**

UTM:13n 503573 4435326

MGRS:13TEE0357335326 (± 16 ft)

Altitude: 5050 (± 11 ft)

Heading: SE130 ($\pm 12^\circ$,T)



Point 17. Title: 31Oct23 10:10

📍 ECMC Environmental Inspection

📍 UPRR Pan Am I23

🕒 31-Oct-23 10:10:21 AM

📍 40.06820, -104.95812

UTM:13n 503572 4435327

MGRS:13TEE0357135327 (± 16 ft)

Altitude: 5048 (± 11 ft)

Heading: N7 ($\pm 12^\circ$,T)



Point 18. Title: 31Oct23 10:10

📎 ECMC Environmental Inspection

📍 UPRR Pan Am I23

🕒 31-Oct-23 10:10:25 AM

📍 40.06820, -104.95812

UTM:13n 503571 4435328

MGRS:13TEE0357135327 (± 16 ft)

Altitude: 5047 (± 11 ft)


Heading: NW325 ($\pm 12^\circ$,T)




Point 19. Title: 31Oct23 10:10

 **ECMC Environmental Inspection**

 **UPRR Pan Am I23**

 **31-Oct-23 10:10:49 AM**

 **40.06831, -104.95822**

UTM:13n 503563 4435340

MGRS:13TEE0356235339 (±16ft)

Altitude: 5046 (±11ft)


Heading: N353 (±12°,T)




Point 20. Title: 31Oct23 10:11

 **ECMC Environmental Inspection**



 **31-Oct-23 10:11:13 AM**

 **40.06827, -104.95825**

UTM:13n 503561 4435335

MGRS:13TEE0356035335 (± 16 ft)

Altitude: 5050 (± 11 ft)

Heading: SW231 ($\pm 12^\circ$,T)



Point 21. Title: 31Oct23 10:11

 ECMC Environmental Inspection



🕒 31-Oct-23 10:11:59 AM

📍 40.06803, -104.95845

UTM:13n 503543 4435309

MGRS:13TEE0354335308 (±16ft)

Altitude: 5054 (±11ft)

Heading: NE65 (±12°T)



Point 22. Title: 31Oct23 10:12

 ECMC Environmental Inspection



🕒 31-Oct-23 10:12:03 AM

📍 40.06803, -104.95845

UTM:13n 503543 4435309

MGRS:13TEE0354335308 (±16ft)

Altitude: 5054 (±11ft)

Heading: E89 (±12°,T)



Point 23. Title: 31Oct23 10:12

 ECMC Environmental Inspection



🕒 31-Oct-23 10:12:06 AM

📍 40.06803, -104.95845

UTM:13n 503543 4435309

MGRS:13TEE0354335308 (± 16 ft)

Altitude: 5054 (± 11 ft)

Heading: SE133 ($\pm 12^\circ$,T)



Point 24. Title: 31Oct23 10:13

 ECMC Environmental Inspection



🕒 31-Oct-23 10:13:09 AM

📍 40.06784, -104.95824

UTM:13n 503561 4435287

MGRS:13TEE0356135287 (±16ft)

Altitude: 5056 (±11ft)

Heading: E96 (±12°,T)



Point 25. Title: 31Oct23 10:13

 ECMC Environmental Inspection



🕒 31-Oct-23 10:13:12 AM

📍 40.06784, -104.95824

UTM:13n 503561 4435287

MGRS:13TEE0356135287 (±16ft)

Altitude: 5056 (±11ft)

Heading: NE66 (±12°,T)



Point 26. Title: 31Oct23 10:13

 **ECMC Environmental Inspection**



🕒 **31-Oct-23 10:13:15 AM**

📍 **40.06784, -104.95824**

UTM:13n 503561 4435287

MGRS:13TEE0356135287 (±16ft)

Altitude: 5056 (±11ft)

Heading: NE47 (±12°T)



Point 27. Title: 31Oct23 10:13

 ECMC Environmental Inspection



🕒 31-Oct-23 10:13:18 AM

📍 40.06784, -104.95824

UTM:13n 503561 4435287

MGRS:13TEE0356135287 (± 16 ft)

Altitude: 5056 (± 11 ft)

Heading: N5 ($\pm 12^\circ$,T)



Point 28. Title: 31Oct23 10:13

 ECMC Environmental Inspection



🕒 31-Oct-23 10:13:37 AM

📍 40.06789, -104.95816

UTM:13n 503568 4435294

MGRS:13TEE0356735293 (± 16 ft)

Altitude: 5055 (± 11 ft)

Heading: E94 ($\pm 12^\circ$,T)



Point 29. Title: 31Oct23 10:13

 ECMC Environmental Inspection



⌚ 31-Oct-23 10:13:45 AM

⊕ 40.06790, -104.95817

UTM:13n 503567 4435294

MGRS:13TEE0356735293 (± 16 ft)

Altitude: 5054 (± 11 ft)

Heading: NE27 ($\pm 12^\circ$,T)



Point 30. Title: 31Oct23 10:15

 **ECMC Environmental Inspection**



🕒 **31-Oct-23 10:15:03 AM**

📍 **40.06782, -104.95807**

UTM:13n 503576 4435285

MGRS:13TEE0357535285 (±16ft)

Altitude: 5057 (±11ft)

Heading: S183 (±12°,T)



Point 31. Title: 31Oct23 10:15

 ECMC Environmental Inspection



🕒 31-Oct-23 10:15:45 AM

📍 40.06763, -104.95798

UTM:13n 503583 4435264

MGRS:13TEE0358335264 (±16ft)

Altitude: 5056 (±11ft)

Heading: S191 (±12°,T)



Point 32. Title: 31Oct23 10:15

 ECMC Environmental Inspection



🕒 31-Oct-23 10:15:48 AM

📍 40.06763, -104.95799

UTM:13n 503583 4435264

MGRS:13TEE0358235264 (±16ft)

Altitude: 5054 (±11ft)

Heading: SW223 (±12°T)



Point 33. Title: 31Oct23 10:15

 ECMC Environmental Inspection



🕒 31-Oct-23 10:15:51 AM

📍 40.06763, -104.95799

UTM:13n 503583 4435264

MGRS:13TEE0358235264 (± 16 ft)

Altitude: 5054 (± 11 ft)

Heading: SW244 ($\pm 12^\circ$,T)



Point 34. Title: 31Oct23 10:16
ECMC Environmental Inspection



📍 31-Oct-23 10:16:15 AM
📍 40.06756, -104.95799
UTM:13n 503583 4435256
MGRS:13TEE0358235256 (±16ft)
Altitude: 5056 (±11ft)
Heading: SW217 (±12°,T)



Point 35. Title: 31Oct23 10:16

 ECMC Environmental Inspection



🕒 31-Oct-23 10:16:29 AM

📍 40.06756, -104.95797

UTM:13n 503584 4435256

MGRS:13TEE0358435256 (±16ft)

Altitude: 5056 (±11ft)

Heading: SW237 (±12°T)



Point 36. Title: 31Oct23 10:16

 **ECMC Environmental Inspection**



🕒 **31-Oct-23 10:16:54 AM**

📍 **40.06750, -104.95797**

UTM:13n 503584 4435250

MGRS:13TEE0358335250 (±16ft)

Altitude: 5059 (±11ft)

Heading: SW254 (±12°,T)



Point 37. Title: 31Oct23 10:16

 ECMC Environmental Inspection



🕒 31-Oct-23 10:16:58 AM

📍 40.06750, -104.95798

UTM:13n 503583 4435250

MGRS:13TEE0358335250 (±16ft)

Altitude: 5059 (±11ft)

Heading: SW208 (±12°T)



Point 38. Title: 31Oct23 10:17

 ECMC Environmental Inspection



⊙ 31-Oct-23 10:17:11 AM

⊕ 40.06750, -104.95798

UTM:13n 503583 4435251

MGRS:13TEE0358335250 (± 16 ft)

Altitude: 5059 (± 11 ft)


Heading: NW295 ($\pm 12^\circ$,T)




Point 39. Title: 31Oct23 10:18

 **ECMC Environmental Inspection**



 **31-Oct-23 10:18:36 AM**

 **40.06787, -104.95849**

UTM:13n 503540 4435291

MGRS:13TEE0353935290 (± 12 ft)

Altitude: 5057 (± 10 ft)

Heading: NW340 ($\pm 12^\circ$,T)

