

Omimex Petroleum Inc.  
BLED SOE 9-33-5-44  
API #05-125-09700-00  
NESE SEC.33-T5N-R44W-6th PM  
2080'FSL & 220'FEL  
YUMA COUNTY, CO  
Phone 877/425-4882 Emergency 911

Latitude: 40.358629  
Longitude: -102.262618  
Elevation: 1144.79±3.00 m  
Accuracy: 3.54 m  
Time: 08-10-2023 11:39:44


NoteCam @ iOS



Latitude: 40.358627  
Longitude: -102.262616  
Elevation: 1144.66±3.56 m  
Accuracy: 4.60 m  
Time: 08-10-2023 11:39:48

NoteCam @ iOS






Latitude: 40.358614  
Longitude: -102.262586  
Elevation: 1145.12±3.56 m  
Accuracy: 4.60 m  
Time: 08-10-2023 11:39:54

NoteCam @ iOS



A photograph showing a sandy ground surface with sparse, low-lying green vegetation. A piece of weathered, greyish-brown wood lies diagonally across the center of the frame. The background is filled with tall, thin, green and yellowish grasses. The lighting suggests a sunny day, with shadows cast by the plants and the wood.

Latitude: 40.358607  
Longitude: -102.262580  
Elevation: 1143.77±3.56 m  
Accuracy: 4.60 m  
Time: 08-10-2023 11:40:00

NoteCam @ iOS





Latitude: 40.358642  
Longitude: -102.262559  
Elevation: 1145.79±3.36 m  
Accuracy: 4.74 m  
Time: 08-10-2023 11:40:17

NoteCam @ iOS





Latitude: 40.358648  
Longitude: -102.262536  
Elevation: 1147.21±3.37 m  
Accuracy: 4.74 m  
Time: 08-10-2023 11:41:08

NoteCam @ iOS






Latitude: 40.358641  
Longitude: -102.262518  
Elevation: 1147.15±3.36 m  
Accuracy: 4.75 m  
Time: 08-10-2023 11:41:19

NoteCam @ iOS




A photograph of a grassy field with a wire fence in the foreground and a hill in the background. The field is filled with tall, green grass and some weeds. A wire fence runs across the middle of the image. In the background, there is a hill with some trees and a power line tower. The sky is clear and blue.

Latitude: 40.358644  
Longitude: -102.262500  
Elevation: 1148.05±3.36 m  
Accuracy: 4.74 m  
Time: 08-10-2023 11:41:37

NoteCam @ iOS





Latitude: 40.358621  
Longitude: -102.262528  
Elevation: 1147.01±3.37 m  
Accuracy: 4.74 m  
Time: 08-10-2023 11:42:10

NoteCam @ iOS






Latitude: 40.358600  
Longitude: -102.262517  
Elevation: 1147.97±3.37 m  
Accuracy: 4.74 m  
Time: 08-10-2023 11:42:38

NoteCam @ iOS






Latitude: 40.358581  
Longitude: -102.262537  
Elevation: 1142.80±3.00 m  
Accuracy: 3.54 m  
Time: 08-10-2023 11:43:20  
Note: No hatch

NoteCam @ iOS





Latitude: 40.358596  
Longitude: -102.262531  
Elevation: 1145.55±3.30 m  
Accuracy: 4.79 m  
Time: 08-10-2023 11:44:02

NoteCam @ iOS



Latitude: 40.358593  
Longitude: -102.262537  
Elevation: 1145.37±3.32 m  
Accuracy: 4.78 m  
Time: 08-10-2023 11:44:17



**PRODUCED WATER**  
**400 BARREL**



Omimex  
Petroleum Inc.  
Phone 877/425-4882  
Emergency 911

**OMIMEX PETROLEUM**  
**BLEDSE 9-33 PUMP**  
**STATION**

PHONE 1-877-  
425-4882

EMERGENCY  
911

Latitude: 40.358596  
Longitude: -102.262558  
Elevation: 1145.74±3.31 m  
Accuracy: 4.78 m  
Time: 08-10-2023 11:44:26