



Latitude: 40.626200
Longitude: -104.107817
Elevation: 1518.40±3.57 m
Accuracy: 4.59 m
Time: 11-07-2023 10:58:54



75193

300 BBL
CRUDE
OIL

75192


AIRS ID 123-7083-001




300 BBL
CRUDE
OIL

Latitude: 40.626224
Longitude: -104.107874
Elevation: 1519.17±3.57 m
Accuracy: 4.59 m
Time: 11-07-2023 10:59:02

NoteCam @ iOS



Latitude: 40.626207
Longitude: -104.107918
Elevation: 1517.94±3.37 m
Accuracy: 4.74 m
Time: 11-07-2023 10:59:36
Note: Trash




Latitude: 40.626298
Longitude: -104.108032
Elevation: 1517.16±3.37 m
Accuracy: 4.74 m
Time: 11-07-2023 11:00:03
Note: Asphaltine




Latitude: 40.626290
Longitude: -104.108019
Elevation: 1516.82±3.37 m
Accuracy: 4.74 m
Time: 11-07-2023 11:00:19
Note: Impacted soils



Latitude: 40.626291
Longitude: -104.107956
Elevation: 1517.05±3.37 m
Accuracy: 4.74 m
Time: 11-07-2023 11:00:36



Latitude: 40.626286
Longitude: -104.107916
Elevation: 1517.17±3.37 m
Accuracy: 4.74 m
Time: 11-07-2023 11:00:58
Note: Asphaltine




Latitude: 40.626238
Longitude: -104.107875
Elevation: 1517.73±3.37 m
Accuracy: 4.74 m
Time: 11-07-2023 11:01:42

NoteCam @ iOS




Latitude: 40.626258
Longitude: -104.107565
Elevation: 1508.31±6.00 m
Accuracy: 3.91 m
Time: 11-07-2023 11:02:29

A tall, cylindrical industrial tank, possibly a water tower or storage tank, with a light-colored, weathered surface. A dark, vertical pipe runs down the center of the tank. Several yellow straps are wrapped around the tank's body. A metal ladder is attached to the right side of the tank. A large, circular, metallic component is visible near the bottom of the tank. The background is a clear blue sky and a flat, arid landscape.

Latitude: 40.626230
Longitude: -104.107545
Elevation: 1518.49±3.57 m
Accuracy: 4.59 m
Time: 11-07-2023 11:02:47

NoteCam @ iOS

A tall, cylindrical industrial tank, possibly a water tower or storage tank, with a light beige or tan color. A vertical pipe runs along the side of the tank. A metal ladder is attached to the right side of the tank. Yellow straps are wrapped around the tank. A small gauge or sensor is visible on the tank's surface. The background is a clear blue sky.

Latitude: 40.626227
Longitude: -104.107541
Elevation: 1518.96±3.57 m
Accuracy: 4.59 m
Time: 11-07-2023 11:02:52

NoteCam @ iOS

Latitude: 40.626202
Longitude: -104.107286
Elevation: 1519.77±3.00 m
Accuracy: 3.54 m
Time: 11-07-2023 11:05:37

NoteCam @ iOS




Latitude: 40.626202
Longitude: -104.107249
Elevation: 1519.19±3.57 m
Accuracy: 4.59 m
Time: 11-07-2023 11:05:52
Note: Wildlife protection

NoteCam © iOS




Latitude: 40.626202
Longitude: -104.107213
Elevation: 1517.58±3.33 m
Accuracy: 4.77 m
Time: 11-07-2023 11:06:04
Note: Wildlife protection

NoteCam @ iOS




Latitude: 40.626193
Longitude: -104.107085
Elevation: 1518.38±3.33 m
Accuracy: 4.77 m
Time: 11-07-2023 11:06:32

NoteCam @ iOS



Latitude: 40.626192
Longitude: -104.107088
Elevation: 1517.78±3.33 m
Accuracy: 4.77 m
Time: 11-07-2023 11:06:41
Note: Fence damage

NoteCam @ iOS



Latitude: 40.626148
Longitude: -104.107127
Elevation: 1517.83±3.34 m
Accuracy: 4.76 m
Time: 11-07-2023 11:07:01
Note: Fence damage

NoteCam @ iOS