S. Leverich 13-09 Pad
SR 424-13
Well SR 424-13 - Slot SR 424-13, True North
Surveys

Terra Energy Partners, LLP
SR 424-13
Garfield County, CO (Nad 83)
RKB @ 30' @ 8037.0ft

PROJECT DETAILS: Garfield County, CO (Nad 83)

Geodetic System: US State Plane 1983
Datum: North American Datum 1983
Ellipsoid: GRS 1980
Zone: Colorado Central Zone

System Datum: Mean Sea Level

WELL DETAILS: SR 424-13

Ground Level: 8007.0

+N/-S	+E/-W	Northing	Easting	Latitude	Longitude	Slot
0.0	0.0	1591961.000	2342178.000	39.435546	-107.829300	SR 424-13

DESIGN TARGET DETAILS

Name	TVD	+N/-S	+E/-W	Northing	Easting	Latitude	Longitude
BHL1	0301.0	-759.9	-2429.3	1591263.600	2339730.000	39.433459	-107.837901

ANNOTATIONS

TVD	MD	Inc	Azi	+N/-S	+E/-W	VSect	Departure	Annotation
199.9	200.0	2.64	225.22	-3.2	-3.3	4.1	4.6	First Survey @ 200 MD/ 199.9 TVD
10064.5	10568.0	2.41	259.93	-744.0	-2465.4	2575.1	2591.5	PTB @ 10568 MD/ 10064.5 TVD

FORMATION TOP DETAILS

TVDPath	MDPath	Formation
4036.0	4353.1	G_SAND
4536.0	4899.9	FRUN
6011.0	6499.6	L__WSCH
6481.0	6981.6	OCRK
7081.0	7584.1	TGAS
7081.0	7584.1	U__MVRD
9177.0	9680.1	CMEO
9951.0	10454.1	RLNS

CASING DETAILS

No casing data is available

SLOTS

Slot Name	+N/-S	+E/-W	Northing	Easting
OFFSET South Leverich 13-07B	16.1	56.4	1591975.598	2342234.824
OFFSET South Leverich 13-09D	19.7	76.2	1591978.733	2342254.682
OFFSET South Leverich 13-10A	8.8	36.7	1591968.823	2342214.873
OFFSET South Leverich 13-16C	315.4	1525.2	1591606.646	2343694.566
OFFSET South Leverich 18-05C	25.1	93.7	1591983.730	2342272.330
OFFSET South Leverich 18-12B	300.8	1539.3	1591620.850	2343709.057
SR 21-24	4.0	14.4	1591964.600	2342192.500
SR 24-13	11.6	4.5	1591972.500	2342182.800
SR 321-24	6.1	21.7	1591966.500	2342199.800
SR 322-13	23.7	47.9	1591983.500	2342226.500
SR 323-13	17.7	26.3	1591978.000	2342204.700
SR 324-13	9.6	-2.6	1591970.700	2342175.600
SR 421-24	8.0	28.9	1591968.300	2342207.100
SR 422-13	21.6	40.7	1591981.600	2342219.200
SR 423-13	15.7	19.0	1591976.200	2342197.400
SR 424-13	0.0	0.0	1591961.000	2342178.000
SR 511-18	25.7	55.1	1591985.300	2342233.700
SR 521-24	12.0	43.3	1591971.900	2342221.600
SR 523-13	13.6	11.8	1591974.300	2342190.100
SR 524-13	2.0	7.3	1591962.800	2342185.300
WMC 314-18-793	35.8	91.2	1591994.400	2342270.100
WMC 412-18-793	27.7	62.3	1591987.100	2342241.000
WMC 414-18-793	24.1	86.7	1591982.900	2342265.300
WMC 423-18-793	31.8	76.8	1591990.800	2342255.600
WMC 512-18-793	29.8	69.6	1591989.000	2342248.300
WMC 514-18-793	18.1	65.1	1591977.400	2342243.500
WMC 523-18-793	33.8	84.0	1591992.600	2342262.800

Azimuths to True North
Magnetic North: 8.83°

Magnetic Field
Strength: 50995.7snT
Dip Angle: 65.37°
Date: 4/5/2023
Model: HDGM

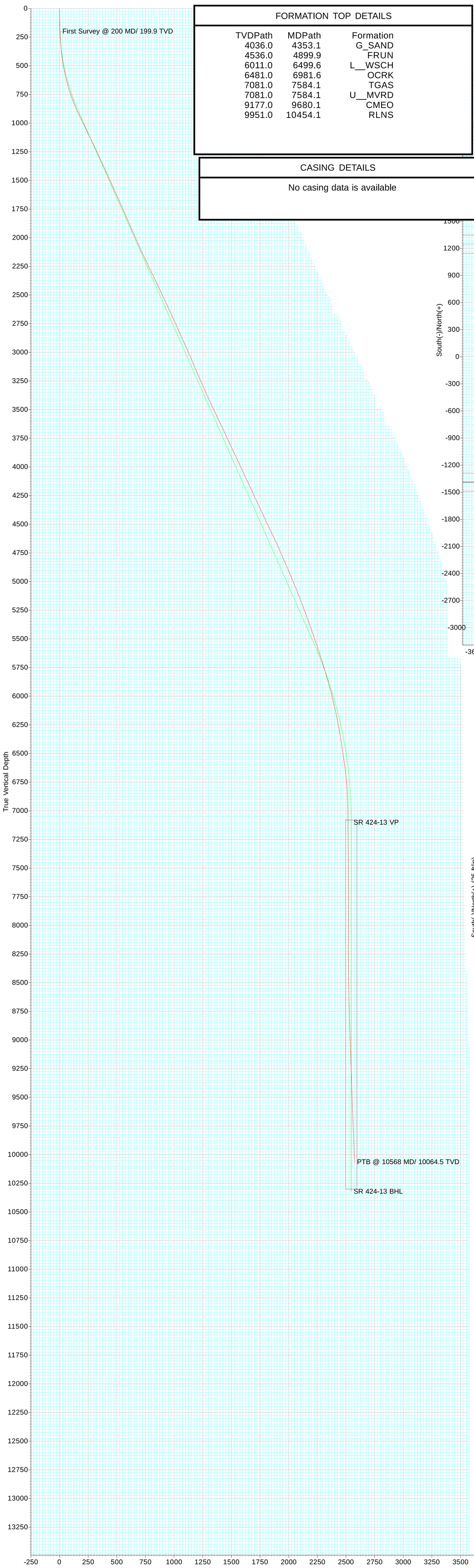

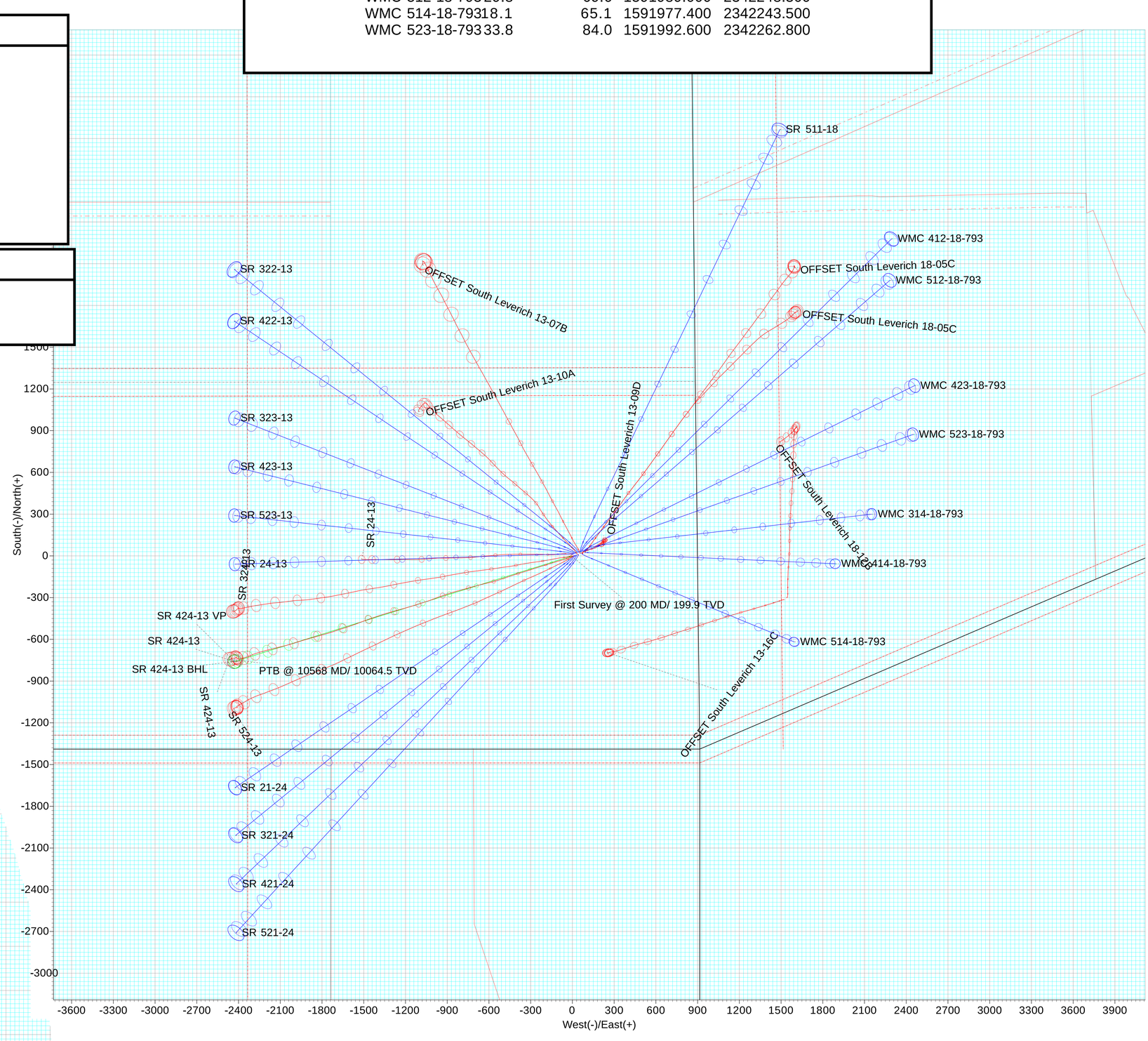

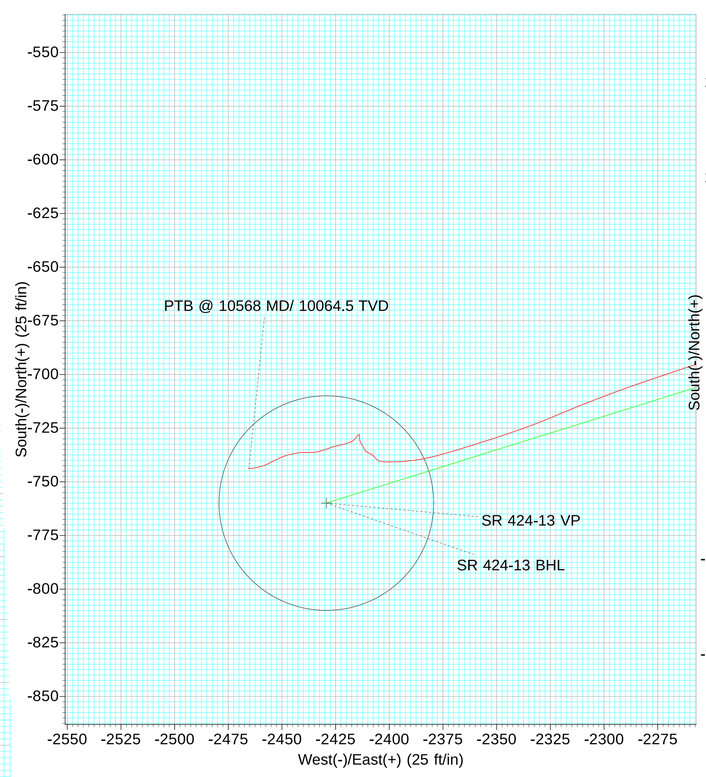

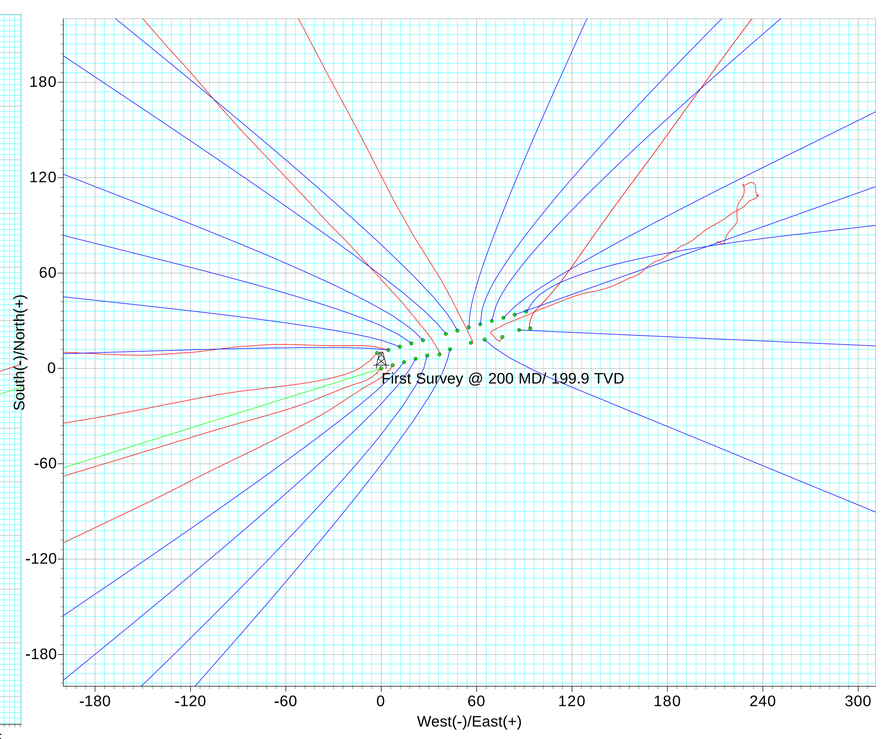

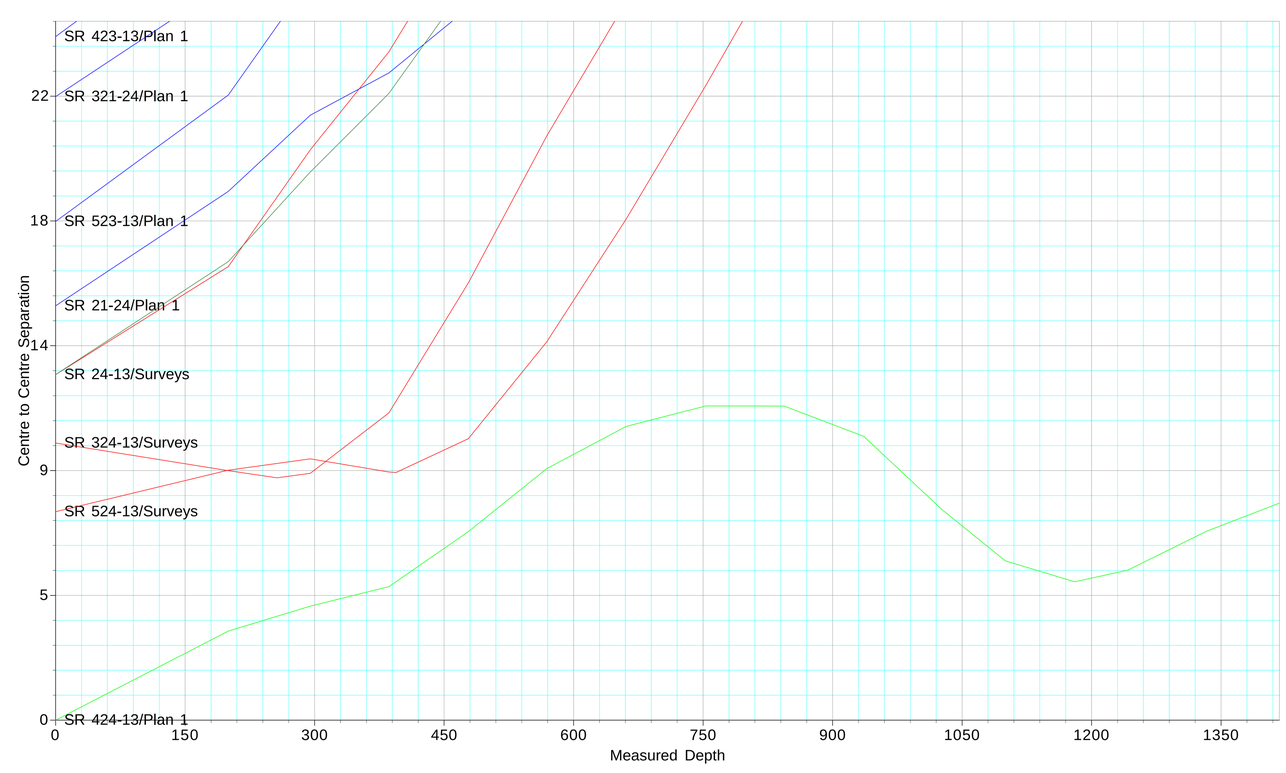

NATIVE NAVIGATION

DIRECTIONAL DRILLING SPECIALISTS

Directional Survey Certification

Survey Company: Native Navigation **Survey Company Job #:** 23052758

Well Name: SR 424-13 **A.P.I.#** 05-045-24574 **Operator** Terra Energy Partners

Latitude: 40.217433 **Longitude:** -107.8293 **County, State:** Garfield County, CO

Legal Description (S,TS,R): Sec 13, T7S, R94W

Final Report 6/14/2023 **Date of First Survey** 6/2/2023 **Date of Last Survey:** 6/6/2023

Datum: NAD83 **Survey MD From:** 200.00 **To:** 10504 FT. **Tool Type:** MWD + HRGM

Bit to Sensor: 64 FT. **Rig (Company & Number):** HP 329 **RKB Height:** 30.00 FT.

Ground Elevation: 8007.00 **Northings:** 1591961 **Eastings:** 2342178

Surveyor Kyle Temple **Depth of Final Projection:** 10568 FT.

The data and calculations for this survey have been checked by me and conform to the calibration standards and operational procedures set forth by Native Navigation. I am authorized and qualified to review the data, calculations and this report, and that the report represents a true and correct Directional Survey of this well, based on the original data corrected to True North and obtained at the well site. Wellbore coordinates are calculated using the minimum curvature method.

Signature	Title	Company	Date
	Well Planner	Native Navigation	6/14/23

Terra Energy Partners, LLP

Garfield County, CO (Nad 83)
S. Leverich 13-09 Pad
SR 424-13 - Slot SR 424-13
OWB

Design: Surveys

Survey Certification Report

14 June, 2023

Company:	Terra Energy Partners, LLP	**Local Co-ordinate Reference:**	Well SR 424-13 - Slot SR 424-13
Project:	Garfield County, CO (Nad 83)	**TVD Reference:**	RKB @ 30' @ 8037.0ft
Site:	S. Leverich 13-09 Pad	**MD Reference:**	RKB @ 30' @ 8037.0ft
Well:	SR 424-13	**North Reference:**	True
Wellbore:	OWB	**Survey Calculation Method:**	Minimum Curvature
Design:	Surveys	**Database:**	NN

Project Garfield County, CO (Nad 83)

Map System:	US State Plane 1983	**System Datum:**	Mean Sea Level
Geo Datum:	North American Datum 1983		
Map Zone:	Colorado Central Zone		

Site S. Leverich 13-09 Pad

Site Position:		**Northing:**	1,591,962.800 usft	**Latitude:**	39.435551
From:	Map	**Easting:**	2,342,185.300 usft	**Longitude:**	-107.829274
Position Uncertainty:	0.0 ft	**Slot Radius:**	13-3/16"	**Grid Convergence:**	-1.47 °

Well SR 424-13 - Slot SR 424-13

Well Position	**+N/-S**	0.0 ft	**Northing:**	1,591,961.000 usft	**Latitude:**	39.435546
	+E/-W	0.0 ft	**Easting:**	2,342,178.000 usft	**Longitude:**	-107.829300
Position Uncertainty		0.0 ft	**Wellhead Elevation:**	8,037.0 ft	**Ground Level:**	8,007.0 ft

Wellbore OWB

Magnetics	**Model Name**	**Sample Date**	**Declination (°)**	**Dip Angle (°)**	**Field Strength (nT)**
	HDGM	4/5/2023	8.83	65.37	50,996

Design Surveys

Audit Notes:

Version:	1.0	**Phase:**	ACTUAL	**Tie On Depth:**	0.0

Vertical Section:	**Depth From (TVD) (ft)**	**+N/-S (ft)**	**+E/-W (ft)**	**Direction (°)**
	0.0	0.0	0.0	252.63

Survey Program **Date** 6/14/2023

From (ft)	**To (ft)**	**Survey (Wellbore)**	**Tool Name**	**Description**
200.0	10,568.0	Surveys (OWB)	OWSG (REV5) MWD HDGM	OWSG MWD - Standard

Survey

MD (ft)	**Inc (°)**	**Azi (azimuth) (°)**	**TVD (ft)**	**N/S (ft)**	**E/W (ft)**	**Closure Distance (ft)**	**Closure Azimuth (°)**
0.0	0.00	0.00	0.0	0.0	0.0	0.0	0.00
200.0	2.64	225.22	199.9	-3.2	-3.3	4.6	225.22
First Survey @ 200 MD/ 199.9 TVD							
295.0	4.00	238.75	294.8	-6.5	-7.7	10.0	229.65
386.0	5.80	254.40	385.4	-9.4	-14.8	17.5	237.61
478.0	9.23	247.80	476.6	-13.4	-26.1	29.4	242.79
569.0	12.66	248.42	566.0	-19.9	-42.1	46.6	244.77
661.0	15.12	253.43	655.3	-27.0	-63.0	68.6	246.82
753.0	18.28	254.57	743.4	-34.2	-88.4	94.8	248.83
844.0	21.93	252.81	828.8	-43.1	-118.4	126.0	250.02
936.0	25.44	253.25	913.1	-53.8	-153.8	162.9	250.70
1,027.0	26.15	253.08	995.0	-65.3	-191.7	202.5	251.18

Company:	Terra Energy Partners, LLP	**Local Co-ordinate Reference:**	Well SR 424-13 - Slot SR 424-13
Project:	Garfield County, CO (Nad 83)	**TVD Reference:**	RKB @ 30' @ 8037.0ft
Site:	S. Leverich 13-09 Pad	**MD Reference:**	RKB @ 30' @ 8037.0ft
Well:	SR 424-13	**North Reference:**	True
Wellbore:	OWB	**Survey Calculation Method:**	Minimum Curvature
Design:	Surveys	**Database:**	NN

Survey

MD (ft)	Inc (°)	Azi (azimuth) (°)	TVD (ft)	N/S (ft)	E/W (ft)	Closure Distance (ft)	Closure Azimuth (°)
1,100.0	25.84	252.73	1,060.6	-74.7	-222.3	234.5	251.42
1,242.0	25.66	252.20	1,188.5	-93.3	-281.1	296.2	251.64
1,333.0	25.18	252.29	1,270.7	-105.2	-318.3	335.2	251.71
1,423.0	24.79	253.43	1,352.3	-116.4	-354.6	373.2	251.82
1,514.0	24.48	252.99	1,435.0	-127.4	-390.9	411.2	251.95
1,604.0	23.91	250.79	1,517.1	-138.8	-426.0	448.0	251.95
1,694.0	24.39	251.58	1,599.2	-150.7	-460.8	484.9	251.89
1,784.0	24.39	252.32	1,681.2	-162.2	-496.2	522.0	251.89
1,875.0	23.55	250.88	1,764.3	-173.9	-531.3	559.0	251.88
1,965.0	23.51	255.36	1,846.9	-184.3	-565.6	594.9	251.95
2,056.0	24.04	256.86	1,930.1	-193.1	-601.2	631.5	252.19
2,146.0	23.55	256.51	2,012.5	-201.5	-636.6	667.7	252.44
2,236.0	24.83	255.01	2,094.6	-210.6	-672.3	704.5	252.61
2,327.0	25.62	255.80	2,176.9	-220.3	-709.8	743.2	252.76
2,418.0	25.18	253.17	2,259.1	-230.8	-747.4	782.2	252.84
2,508.0	25.75	254.84	2,340.4	-241.4	-784.6	820.9	252.90
2,599.0	25.58	254.75	2,422.4	-251.8	-822.7	860.3	252.98
2,689.0	25.36	253.08	2,503.6	-262.5	-859.9	899.0	253.03
2,780.0	25.00	252.37	2,586.0	-274.0	-896.8	937.7	253.01
2,870.0	24.08	251.14	2,667.9	-285.7	-932.3	975.1	252.97
2,961.0	24.39	249.12	2,750.8	-298.4	-967.4	1,012.4	252.86
3,051.0	24.30	248.60	2,832.8	-311.7	-1,002.1	1,049.4	252.72
3,142.0	24.52	252.73	2,915.7	-324.2	-1,037.5	1,087.0	252.65
3,233.0	23.86	252.20	2,998.7	-335.4	-1,073.1	1,124.3	252.64
3,323.0	23.12	250.00	3,081.3	-347.0	-1,107.0	1,160.1	252.60
3,413.0	22.72	254.48	3,164.2	-357.7	-1,140.4	1,195.2	252.58
3,504.0	23.99	254.40	3,247.7	-367.4	-1,175.1	1,231.2	252.64
3,595.0	23.82	253.25	3,330.9	-377.7	-1,210.5	1,268.1	252.67
3,685.0	24.87	255.10	3,412.9	-387.8	-1,246.2	1,305.2	252.72
3,776.0	25.22	254.48	3,495.3	-397.9	-1,283.4	1,343.7	252.78
3,866.0	25.49	253.52	3,576.7	-408.5	-1,320.4	1,382.2	252.81
3,956.0	25.40	252.55	3,657.9	-419.8	-1,357.4	1,420.9	252.82
4,047.0	25.00	251.14	3,740.3	-431.8	-1,394.2	1,459.6	252.79
4,138.0	24.96	251.32	3,822.8	-444.2	-1,430.6	1,498.0	252.75
4,228.0	25.22	251.14	3,904.3	-456.5	-1,466.8	1,536.2	252.71
4,318.0	25.36	249.21	3,985.7	-469.5	-1,502.9	1,574.6	252.65
4,409.0	25.09	248.60	4,068.0	-483.5	-1,539.1	1,613.3	252.56
4,499.0	24.83	250.88	4,149.6	-496.6	-1,574.7	1,651.2	252.50
4,590.0	24.96	250.71	4,232.1	-509.2	-1,610.9	1,689.5	252.46
4,681.0	25.31	253.43	4,314.5	-521.1	-1,647.7	1,728.1	252.45
4,771.0	25.09	251.50	4,395.9	-532.7	-1,684.2	1,766.4	252.45
4,862.0	25.00	250.71	4,478.4	-545.2	-1,720.7	1,804.9	252.42
4,952.0	25.53	254.57	4,559.8	-556.6	-1,757.3	1,843.3	252.43
5,042.0	25.53	254.22	4,641.0	-567.0	-1,794.7	1,882.1	252.47

Company:	Terra Energy Partners, LLP	**Local Co-ordinate Reference:**	Well SR 424-13 - Slot SR 424-13
Project:	Garfield County, CO (Nad 83)	**TVD Reference:**	RKB @ 30' @ 8037.0ft
Site:	S. Leverich 13-09 Pad	**MD Reference:**	RKB @ 30' @ 8037.0ft
Well:	SR 424-13	**North Reference:**	True
Wellbore:	OWB	**Survey Calculation Method:**	Minimum Curvature
Design:	Surveys	**Database:**	NN

Survey

MD (ft)	Inc (°)	Azi (azimuth) (°)	TVD (ft)	N/S (ft)	E/W (ft)	Closure Distance (ft)	Closure Azimuth (°)
5,133.0	24.04	254.40	4,723.6	-577.3	-1,831.4	1,920.2	252.50
5,224.0	23.47	255.01	4,806.9	-587.0	-1,866.7	1,956.9	252.54
5,314.0	23.12	253.08	4,889.6	-596.8	-1,901.0	1,992.4	252.57
5,405.0	22.54	253.69	4,973.4	-606.9	-1,934.8	2,027.7	252.58
5,500.0	22.24	252.37	5,061.3	-617.5	-1,969.4	2,063.9	252.59
5,594.0	21.31	252.73	5,148.6	-627.9	-2,002.7	2,098.8	252.59
5,689.0	20.35	254.40	5,237.4	-637.5	-2,035.1	2,132.6	252.61
5,783.0	20.04	255.45	5,325.6	-645.9	-2,066.4	2,165.0	252.64
5,878.0	19.60	256.59	5,414.9	-653.7	-2,097.6	2,197.1	252.69
5,973.0	18.81	255.45	5,504.7	-661.2	-2,128.0	2,228.3	252.74
6,067.0	18.24	256.86	5,593.8	-668.4	-2,157.0	2,258.2	252.78
6,162.0	17.97	255.63	5,684.1	-675.4	-2,185.6	2,287.6	252.83
6,256.0	16.44	253.87	5,773.9	-682.7	-2,212.5	2,315.4	252.85
6,351.0	15.91	255.19	5,865.1	-689.8	-2,238.0	2,341.9	252.87
6,446.0	14.72	251.58	5,956.7	-696.9	-2,262.0	2,366.9	252.88
6,541.0	13.49	250.88	6,048.9	-704.4	-2,283.9	2,390.1	252.86
6,636.0	12.30	248.86	6,141.5	-711.6	-2,303.8	2,411.2	252.83
6,732.0	11.12	247.01	6,235.5	-718.9	-2,321.9	2,430.7	252.80
6,827.0	9.36	250.35	6,329.0	-725.1	-2,337.6	2,447.5	252.77
6,921.0	8.57	252.29	6,421.8	-729.8	-2,351.5	2,462.1	252.76
7,016.0	8.26	252.46	6,515.8	-734.0	-2,364.7	2,476.0	252.76
7,110.0	7.65	255.01	6,608.9	-737.7	-2,377.2	2,489.0	252.76
7,204.0	6.42	262.75	6,702.2	-740.0	-2,388.5	2,500.5	252.79
7,298.0	4.22	268.81	6,795.8	-740.7	-2,397.1	2,509.0	252.83
7,392.0	2.07	271.62	6,889.6	-740.7	-2,402.3	2,513.9	252.86
7,487.0	0.92	292.10	6,984.6	-740.4	-2,404.7	2,516.1	252.89
7,581.0	1.05	317.85	7,078.6	-739.5	-2,406.0	2,517.1	252.92
7,676.0	0.97	319.08	7,173.6	-738.2	-2,407.1	2,517.8	252.95
7,770.0	0.83	298.96	7,267.5	-737.3	-2,408.2	2,518.6	252.98
7,864.0	0.88	295.71	7,361.5	-736.6	-2,409.5	2,519.6	253.00
7,958.0	0.92	299.75	7,455.5	-736.0	-2,410.8	2,520.6	253.02
8,053.0	0.75	346.51	7,550.5	-735.0	-2,411.6	2,521.1	253.05
8,147.0	0.48	330.60	7,644.5	-734.0	-2,411.9	2,521.1	253.07
8,242.0	0.62	326.12	7,739.5	-733.3	-2,412.4	2,521.4	253.09
8,335.0	0.92	325.24	7,832.5	-732.2	-2,413.1	2,521.8	253.12
8,430.0	1.19	347.30	7,927.5	-730.6	-2,413.8	2,521.9	253.16
8,524.0	0.83	4.08	8,021.5	-729.0	-2,413.9	2,521.6	253.20
8,619.0	0.04	98.83	8,116.5	-728.3	-2,413.8	2,521.3	253.21
8,713.0	0.26	5.23	8,210.5	-728.1	-2,413.8	2,521.2	253.21
8,808.0	0.31	249.12	8,305.5	-728.0	-2,414.0	2,521.4	253.22
8,902.0	0.75	227.24	8,399.5	-728.5	-2,414.7	2,522.2	253.21
8,996.0	1.01	215.37	8,493.4	-729.6	-2,415.6	2,523.4	253.19
9,090.0	1.27	234.80	8,587.4	-730.9	-2,417.0	2,525.1	253.18
9,184.0	1.45	251.23	8,681.4	-731.9	-2,418.9	2,527.2	253.17
9,279.0	1.45	255.98	8,776.4	-732.5	-2,421.2	2,529.6	253.17

Company:	Terra Energy Partners, LLP	**Local Co-ordinate Reference:**	Well SR 424-13 - Slot SR 424-13
Project:	Garfield County, CO (Nad 83)	**TVD Reference:**	RKB @ 30' @ 8037.0ft
Site:	S. Leverich 13-09 Pad	**MD Reference:**	RKB @ 30' @ 8037.0ft
Well:	SR 424-13	**North Reference:**	True
Wellbore:	OWB	**Survey Calculation Method:**	Minimum Curvature
Design:	Surveys	**Database:**	NN

Survey

MD (ft)	Inc (°)	Azi (azimuth) (°)	TVD (ft)	N/S (ft)	E/W (ft)	Closure Distance (ft)	Closure Azimuth (°)
9,373.0	2.07	258.62	8,870.3	-733.2	-2,424.1	2,532.5	253.17
9,468.0	1.98	249.30	8,965.3	-734.1	-2,427.3	2,535.9	253.17
9,562.0	1.93	252.55	9,059.2	-735.1	-2,430.3	2,539.1	253.17
9,657.0	1.80	255.63	9,154.2	-736.0	-2,433.3	2,542.2	253.17
9,751.0	2.02	269.87	9,248.1	-736.3	-2,436.4	2,545.2	253.18
9,845.0	2.20	270.57	9,342.1	-736.3	-2,439.8	2,548.5	253.21
9,939.0	1.93	256.59	9,436.0	-736.7	-2,443.2	2,551.8	253.22
10,034.0	1.71	260.72	9,530.9	-737.3	-2,446.1	2,554.8	253.23
10,128.0	2.02	248.60	9,624.9	-738.1	-2,449.1	2,557.9	253.23
10,222.0	2.59	244.64	9,718.8	-739.6	-2,452.5	2,561.6	253.22
10,316.0	2.20	241.92	9,812.7	-741.4	-2,456.0	2,565.5	253.20
10,411.0	2.02	253.69	9,907.7	-742.7	-2,459.2	2,569.0	253.20
10,504.0	2.41	259.93	10,000.6	-743.5	-2,462.7	2,572.5	253.20
10,568.0	2.41	259.93	10,064.5	-744.0	-2,465.4	2,575.2	253.21

PTB @ 10568 MD/ 10064.5 TVD

Design Annotations

Measured Depth (ft)	Vertical Depth (ft)	Local Coordinates +N/-S (ft)	Local Coordinates +E/-W (ft)	Comment
200.0	199.9	-3.2	-3.3	First Survey @ 200 MD/ 199.9 TVD
10,568.0	10,064.5	-744.0	-2,465.4	PTB @ 10568 MD/ 10064.5 TVD

Checked By: _____ Approved By: _____ Date: _____