

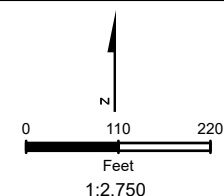
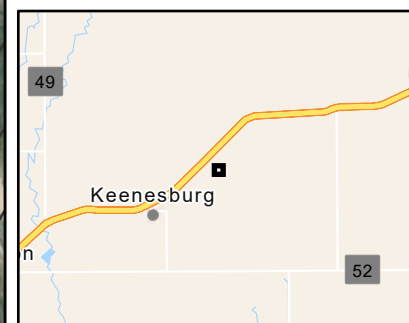


# Acacia 13-17HZ

## Rangeland Reference Map

### Legend

-  Rangeland Reference Point
-  Proposed Location



Inspector: **KD**  
Inspection Date: **7/20/2023**

### Site Characteristics

Legal Location: **NESW Sec 16, T2N R63W**  
County: **Weld**

*Feature symbols not to scale*

REVISED	BY	COMMENT
8/10/2023	MJW	Natural Resources Map

