



Summit Midstream Partners
1950 U.S. 6 N 40
Fruita, CO 81521

D24W Gathering Line

SB01



Date Started : 2023-09-18
Detector : MiniRae PID
Hole Diameter : 4"
Drilling Method : Solid Stem Auger
Sampling Method : Split Spoon
Drilling Company : CO Drilling and Sampling
Latitude : 39.4374997
Longitude : -107.7302526
Project Number : 022-054
Logged By : C. Mace

Depth in Feet	USCS	GRAPHIC	DESCRIPTION	Moisture (%)	Structure	PID (ppm)	Staining	Recovery (in)	Sample
0									
5									
10									
15	SC		14-16' dense grey silty clay with red-orange oxidation banding and visible crystalline salt(?)	dry	M	ND	N	24"	14-16'
20	SC		19-21' tan-grey silty clay with white sandstone gravel	dry	M	ND	N	24"	19-21'
	SS		21.5-24' driller reports hard rock, near auger refusal						
25			24' sampler refusal, no sample TD @ 24 ft-bgs in sandstone bedrock						

Backfilled




Summit Midstream Partners
1950 U.S. 6 N 40
Fruita, CO 81521

D24W Gathering Line
SB02



Date Started : 2023-09-18
Detector : MiniRae PID
Hole Diameter : 4"
Drilling Method : Solid Stem Auger
Sampling Method : Split Spoon
Drilling Company : CO Drilling and Sampling
Latitude : 39.4375406
Longitude : -107.7302124
Project Number : 022-054
Logged By : C. Mace

Depth in Feet	USCS	GRAPHIC	DESCRIPTION	Moisture (%)	Structure	PID (ppm)	Staining	Recovery (in)	Sample
0									
5									
7-9'	SC		7-9' dense grey silty clay with oxidation banding and crystallizing salt(?) TD @ 9 ft-bgs	slm	M	ND	N	24"	7-9'
10									
15									
20									
25									



Backfilled




Summit Midstream Partners
1950 U.S. 6 N 40
Fruita, CO 81521

D24W Gathering Line
SB03



Date Started : 2023-09-18
Detector : MiniRae PID
Hole Diameter : 4"
Drilling Method : Solid Stem Auger
Sampling Method : Split Spoon
Drilling Company : CO Drilling and Sampling
Latitude : 39.4374551
Longitude : -107.7301876
Project Number : 022-054
Logged By : C. Mace

Depth in Feet	USCS	GRAPHIC	DESCRIPTION	Moisture (%)	Structure	PID (ppm)	Staining	Recovery (in)	Sample
0									
5									
7-9'	SC		7-9' dense grey silty clay with oxidation banding	slm	M	ND	N	24"	7-9'
TD @ 9 ft-bgs									
10									
15									
20									
25									



Backfilled



Summit Midstream Partners
1950 U.S. 6 N 40
Fruita, CO 81521


D24W Gathering Line

SB04



Date Started : 2023-09-18
Detector : MiniRae PID
Hole Diameter : 4"
Drilling Method : Solid Stem Auger
Sampling Method : Split Spoon
Drilling Company : CO Drilling and Sampling
Latitude : 39.437437
Longitude : -107.7303337
Project Number : 022-054
Logged By : C. Mace

Depth in Feet	USCS	GRAPHIC	DESCRIPTION	Moisture (%)	Structure	PID (ppm)	Staining	Recovery (in)	Sample
0									
5									
7-9'	SC		7-9' dense grey silty clay with oxidation banding	slm	M	ND	N	24"	7-9'
TD @ 9 ft-bgs									
10									
15									
20									
25									



Backfilled