

LEGEND:

- EXISTING BOTTOM HOLE LOCATION FOR BCU 16B PAD
- EXISTING BOTTOM HOLE LOCATION FOR BCU 16A PAD
- EXISTING BOTTOM HOLE LOCATION FOR BCU 16L PAD
- PROPOSED BOTTOM HOLE LOCATION CURRIER BCU 0993-16-07 PAD
- EXISTING BOTTOM HOLE LOCATION FOR BCU 16P PAD
- EXISTING BOTTOM HOLE LOCATION FOR GUNDERSON 0993-21-05 PAD
- EXISTING BOTTOM HOLE LOCATION FOR NVEGA 2A PAD

CURRIER BCU 0993-16-07 PAD

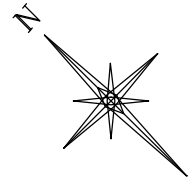
DRG RIFFIN & ASSOCIATES, INC.
 (307) 362-5028 1414 ELK ST., ROCK SPRINGS, WY 82901

DRAWN: 7/5/2023 - DEH	SCALE: 1" = 1000'
REVISED: N/A	DRG JOB No. 22254
	304b(7)H DIR 1

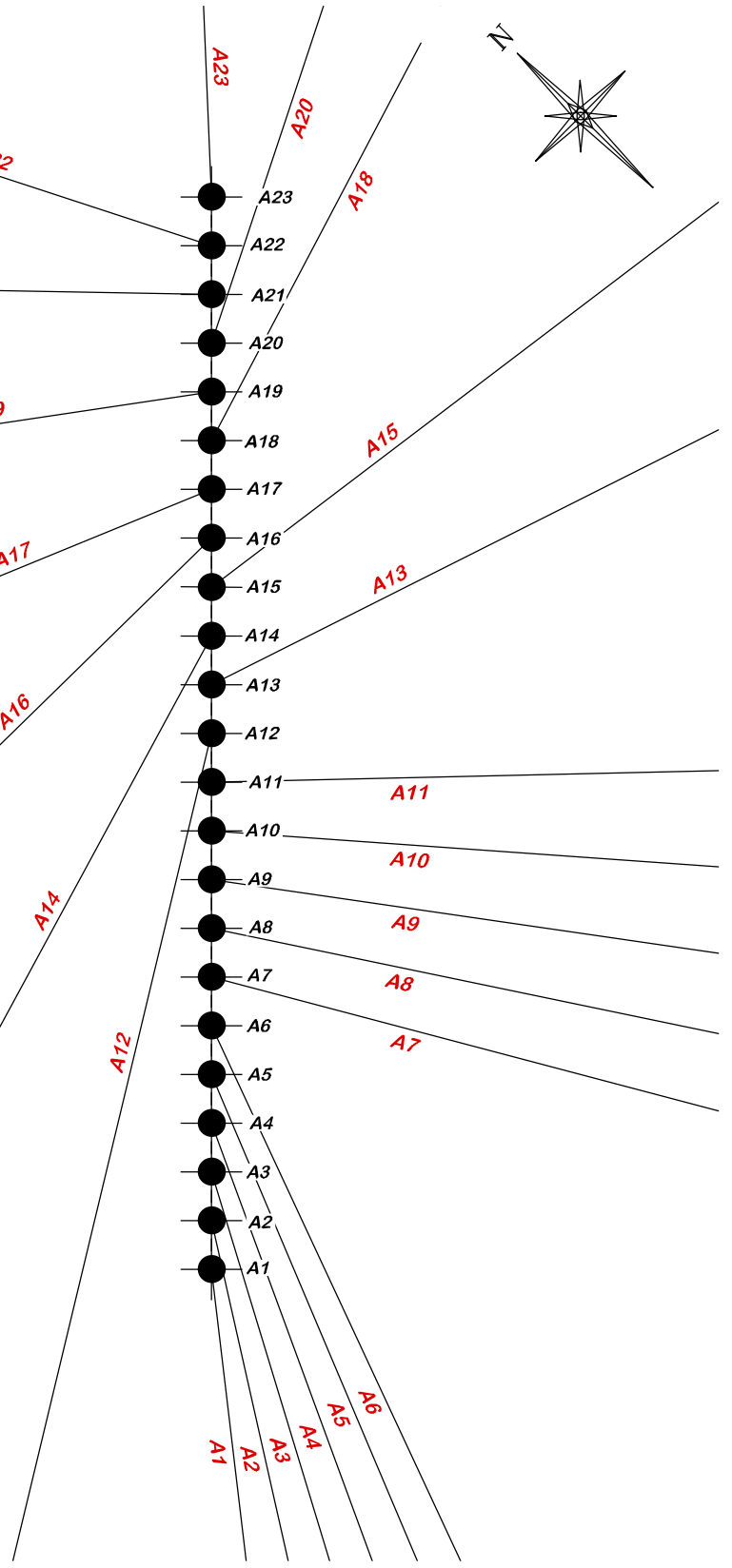
DIRECTIONAL WELL PLAT PAGE 1 OF 2
LARAMIE ENERGY, LLC
CURRIER BCU 0993-16-07
SECTION 16, T. 9 S., R. 93 W., 6th P.M.,
MESA COUNTY, COLORADO

PAD LOCATED IN SWNE OF
SECTION 16, T. 9 S., R. 93 W., 6th P.M.,
MESA COUNTY, COLORADO


No.	Bearing	Dist.
A1	S38°27'10"W	1575.71'
A2	S32°30'05"W	1840.36'
A3	S28°21'48"W	2125.49'
A4	S25°05'50"W	2416.45'
A5	S22°19'27"W	2709.28'
A6	S20°15'24"W	3009.68'
A7	S30°00'45"E	3186.65'
A8	S33°02'50"E	2927.73'
A9	S36°31'11"E	2673.54'
A10	S40°43'07"E	2443.11'
A11	S46°03'57"E	2216.70'
A12	S58°40'16"W	1198.51'
A13	S71°27'04"E	1698.69'
A14	S73°36'52"W	1007.51'
A15	S81°59'13"E	1606.25'
A16	N89°09'13"W	968.30'
A17	N67°04'59"W	1047.09'
A18	N72°53'48"E	1681.52'
A19	N53°17'31"W	1205.96'
A20	N63°28'59"E	1834.91'
A21	N43°45'21"W	1487.54'
A22	N26°38'05"W	2276.19'
A23	N42°46'28"E	2420.07'



CURRIER BCU 0993-16-07 PAD			
SLOT	WELL	SLOT	WELL
A1	CURRIER BCU FED 0993-16-11W	A13	CURRIER BCU 0993-16-09E
A2	CURRIER BCU FED 0993-16-12W	A14	CURRIER BCU 0993-16-08W
A3	CURRIER BCU 0993-16-13W	A15	CURRIER BCU 0993-16-07E
A4	CURRIER BCU 0993-16-14W	A16	CURRIER BCU 0993-16-07W
A5	CURRIER BCU 0993-16-15W	A17	CURRIER BCU 0993-16-06W
A6	CURRIER BCU 0993-16-16W	A18	CURRIER BCU 0993-16-05E
A7	CURRIER BCU 0993-16-16E	A19	CURRIER BCU 0993-16-05W
A8	CURRIER BCU 0993-16-15E	A20	CURRIER BCU 0993-16-04E
A9	CURRIER BCU 0993-16-14E	A21	CURRIER 0993-16-04W
A10	CURRIER BCU 0993-16-13E	A22	CURRIER 0993-16-01W
A11	CURRIER BCU 0993-16-12E	A23	CURRIER BCU 0993-16-01E
A12	CURRIER BCU FED 0993-16-09W	A24	



CURRIER BCU 0993-16-07 PAD



DRG RIFFIN & ASSOCIATES, INC.
 (307) 362-5028 1414 ELK ST., ROCK SPRINGS, WY 82901

DRAWN: 7/5/2023 - DEH **SCALE: 1" = 30'**

REVISED: N/A **DRG JOB No. 22254**

304b(7)H DIR 2

DIRECTIONAL WELL PLAT PAGE 2 OF 2

LARAMIE ENERGY, LLC
CURRIER BCU 0993-16-07
SECTION 16, T. 9 S., R. 93 W., 6th P.M.,
MESA COUNTY, COLORADO

PAD LOCATED IN SWNE OF
SECTION 16, T. 9 S., R. 93 W., 6th P.M.,
MESA COUNTY, COLORADO