


Sam 25H-M166 (453474): Equipment Removal

40.019685, -104.734069

NWSW Sec. 25 T1N, R66W, 6th PM

Weld County, Colorado




Crestone Peak Resources Operating LLC (10633)



Equipment to be Removed		
Legend	Equipment On-Site	# Pieces of Equipment
1	Common Produced Water Dump Line	1
2	Common Oil Dump Line	1
3	Horizontal Separators	12

Legend

Site Investigation Points

-  Visual Inspection and Soil Sample
-  Common Produced Water Dump Line
-  Common Oil Dump Line

Sam 25H-M166 (453474): Equipment Removal

40.019685, -104.734069

NWSW Sec. 25 T1N, R66W, 6th PM

Weld County, Colorado

Crestone Peak Resources Operating LLC (10633)



6 WATER WELLS WITHIN ¼ MILE
NO HPH WITHIN ¼ MILE

