



✓ ED

LEWIS & CLARK EXPLORATION COMPANY
2770 DOME TOWER
1625 BROADWAY
DENVER, COLORADO 80202 • PHONE (303) 825-2444

June 26, 1989

State of Colorado
Oil & Gas Conservation Commission
1580 Logan St. Ste 380
Denver, Colorado 80203




Re: Current Plans
#9-9 Weber Well
CNESE9, 16S-46W

This letter is in response to your attached inquiry dated May 31, 1989 regarding the subject well. Our current plans for the well are to establish it as a backup supplemental disposal well to the Mockelman #10-13 well located on the adjacent property.

In pursuit of this plan we have established our longterm water disposal rights with Amoco Production Company, the mineral lease owner. We have also confirmed a plan to conclude a mutual use of the surface with Perry Exploration upon completion of the currently planned test well. Completion characteristics of this planned Perry Exploration Co well (NW SE 9, 16S-46W) will affect the further plan of disposal land surface operations.

Attached as verification of these recent actions are copies of the subject agreements with the parties.

Very truly yours,


Donald R. Hembre

B

GEN-20-129A

RECEIVED

JUN 27 1989

COLO. OIL & GAS CONS. COMM.



LEWIS & CLARK EXPLORATION COMPANY
2770 DOME TOWER
1625 BROADWAY
DENVER, COLORADO 80202 • PHONE (303) 825-2444

June 13, 1989

Mr. Dave Perry
Perry Exploration Co.
2530 S. Parker Rd, Ste 230
Aurora, CO 80014

Re: Surface Owner Agreement
Water Disposal Operations
Weber 9-9 Well

Dear Dave,

This letter is a followup to this morning's phone conversation regarding Lewis & Clark's planned future use of the Weber 9-9 well as a water disposal facility.

The outcome of your currently planned adjacent well will affect your future plans and possible use of the planned disposal facility services. Therefore your suggestion to defer the subject of a surface owner agreement with mutual use provisions until after the completion of the well is most appropriate.

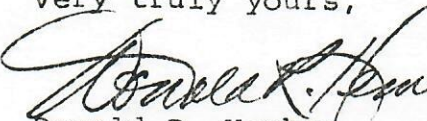
The State Oil & Gas Commission has asked us to submit information regarding our future plans for the Weber 9-9 well. We propose to convert the well to a supplemental disposal well in our current system. It is my understanding that Perry Exploration Co. will participate in negotiation of a mutually acceptable surface use agreement between ourselves and the surface landowner upon completion of its currently planned well to be located within the NW/4 SE/4 Sec 9, T16S-R46W, Cheyenne Co, Colorado.

Provided this is an accurate statement of our understanding please acknowledge the same and return one copy.

RECEIVED

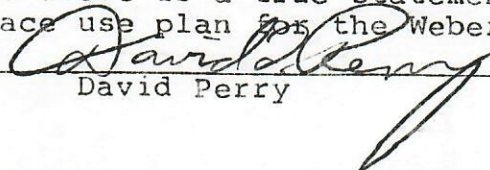
Very truly yours,

JUN 27 1989


Donald R. Hembre

COLO. OIL & GAS CONS. COMM.

The above is a true statement regarding a mutually acceptable surface use plan for the Weber 9-9 well.

By  , President Perry Exploration Co.
David Perry

GEN-20-126A

REASSIGNMENT OF OIL AND GAS LEASE

KNOW ALL MEN BY THESE PRESENTS, that the undersigned do hereby REASSIGN TO AMOCO PRODUCTION COMPANY all of their right, title and interest in and to the following described oil and gas leases insofar and only insofar as said leases cover the lands specifically described below located in the County of Cheyenne, State of Colorado, to wit:

Lease Assignment Date	Assignor	Assignee	Description	Recorded
1.26.83	Amoco Production Company	Lewis & Clark Exploration Company	T16S-R46W Sec 9: E/2SE/4 E/2SW/4 W/2NW/4 Sec 15: E/2NW/4 W/2SE/4	Book 220 Page 840

The undersigned also do hereby ASSIGN all right, title and interest in and to any ratification of said lease(s) and any instruments modifying the provisions contained in said lease(s), only insofar as said ratifications and instruments pertain to the lands and lease(s) specifically described above, provided however that Lewis & Clark Exploration Company and its assigns shall retain the water disposal injection rights of the abandoned Weber 9-9 well (NESE Sec 9).

Executed this 8th day of May, 1989.

LEWIS & CLARK EXPLORATION COMPANY

ATTEST:

N. Renee Mueller
N. Renee Mueller, Asst. Secy

Donald R. Hembre
Donald R. Hembre, President

CB-BB-019A

RECEIVED

JUN 27 1989

COLO. OIL & GAS CONS. COMM.