







Legend

-  P&A'd Wellhead
-  Proposed Soil Sample
-  Proposed Soil Screening
-  Proposed Soil Vapor Point (SVP)
-  Approximate Location of Flowline (To Be Removed)
-  Excavation Extent

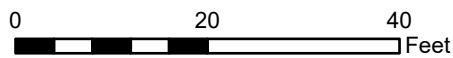


Rangeland

Access Road

Cogburn 4-29 Wellhead

Rangeland



Sources: Environmental Systems Research Institute (ESRI)

Proposed Wellhead Excavation and Soil Sampling Locations Map

Cogburn 4-29 Wellhead
Kerr-McGee Oil & Gas Onshore, LP
NWNW SEC 29-T3N-R67W
Weld County, CO

Project Number: 09A1417568

FIGURE

2

