






Section 10 Township 1 N Range 102 W County Rio Blanco State Colo.

 No. 4 033804B	 No. 1  No. 2  No. 3 034894	 02358071	
			<div data-bbox="1112 1144 1469 1312" data-label="Text"> <p><b>RECEIVED</b>  <b>OCT 22 1964</b></p> </div>
			<div data-bbox="1120 1333 1469 1396" data-label="Text"> <p><b>OIL &amp; GAS          CONSERVATION COMMISSION</b></p> </div> <div data-bbox="1412 1575 1477 1638" data-label="Image"> </div>

Location of wells as of Oct 19-1964  
 No 2 should read 2110' from W - 250' N  
 No 3 " " 2100' " " 400' N

Harrison - Smith  
 Geo. L. Bauer Petroleum Co.

Dry and abandoned  
 Will be plugged soon