




Latitude: 40.440382
Longitude: -104.165780
Elevation: 1424.68±3.37 m
Accuracy: 4.74 m
Time: 10-24-2023 09:19:01

NoteCam @ iOS



Latitude: 40.440766
Longitude: -104.170004
Elevation: 1428.74±3.57 m
Accuracy: 4.59 m
Time: 10-24-2023 09:27:29

NoteCam @ iOS




Latitude: 40.440711
Longitude: -104.170083
Elevation: 1427.31±3.38 m
Accuracy: 4.73 m
Time: 10-24-2023 09:27:42
Note: Trash



Latitude: 40.440626
Longitude: -104.170184
Elevation: 1427.42±3.39 m
Accuracy: 4.73 m
Time: 10-24-2023 09:27:55
Note: Trash

NoteCam @ iOS




Latitude: 40.440454
Longitude: -104.170090
Elevation: 1427.88±3.38 m
Accuracy: 4.73 m
Time: 10-24-2023 09:28:13
Note: Open excavation

NoteCam @ iOS




Latitude: 40.440380
Longitude: -104.170116
Elevation: 1427.61±3.39 m
Accuracy: 4.73 m
Time: 10-24-2023 09:28:32
Note: Open excavation

NoteCam @ iOS




Latitude: 40.440367
Longitude: -104.170114
Elevation: 1427.12±3.38 m
Accuracy: 4.73 m
Time: 10-24-2023 09:28:38
Note: Open excavation

NoteCam @ iOS



Latitude: 40.440367
Longitude: -104.170116
Elevation: 1427.27±3.38 m
Accuracy: 4.73 m
Time: 10-24-2023 09:28:41
Note: Trash



Latitude: 40.440376
Longitude: -104.170227
Elevation: 1427.67±3.38 m
Accuracy: 4.73 m
Time: 10-24-2023 09:28:55
Note: Trash



Latitude: 40.440373
Longitude: -104.170371
Elevation: 1427.79±3.38 m
Accuracy: 4.73 m
Time: 10-24-2023 09:29:14



Latitude: 40.440391
Longitude: -104.170337
Elevation: 1427.55±3.37 m
Accuracy: 4.74 m
Time: 10-24-2023 09:29:23

NoteCam @ iOS



Latitude: 40.440368
Longitude: -104.170225
Elevation: 1427.58±3.38 m
Accuracy: 4.73 m
Time: 10-24-2023 09:29:36

NoteCam @ iOS



Latitude: 40.440307
Longitude: -104.170117
Elevation: 1427.73±3.37 m
Accuracy: 4.74 m
Time: 10-24-2023 09:29:59

NoteCam @ iOS



Latitude: 40.440309
Longitude: -104.170119
Elevation: 1427.41±3.37 m
Accuracy: 4.74 m
Time: 10-24-2023 09:30:19

NoteCam @ iOS




Latitude: 40.440370
Longitude: -104.170177
Elevation: 1426.87±3.37 m
Accuracy: 4.74 m
Time: 10-24-2023 09:30:29
Note: Olfactory impacted soils



Latitude: 40.440421
Longitude: -104.169845
Elevation: 1427.38±3.37 m
Accuracy: 4.74 m
Time: 10-24-2023 09:31:09
Note: Open excavation

NoteCam @ iOS




Latitude: 40.440452
Longitude: -104.169540
Elevation: 1426.99±3.37 m
Accuracy: 4.74 m
Time: 10-24-2023 09:31:38
Note: Open excavation

NoteCam @ iOS



Latitude: 40.440433
Longitude: -104.169408
Elevation: 1427.05±3.38 m
Accuracy: 4.74 m
Time: 10-24-2023 09:31:50
Note: Open excavation

NoteCam @ iOS



Latitude: 40.440433
Longitude: -104.169403
Elevation: 1427.30±3.37 m
Accuracy: 4.74 m
Time: 10-24-2023 09:31:54
Note: Open excavation

NoteCam @ iOS