



01093246

THREE STATES OIL COMPANY

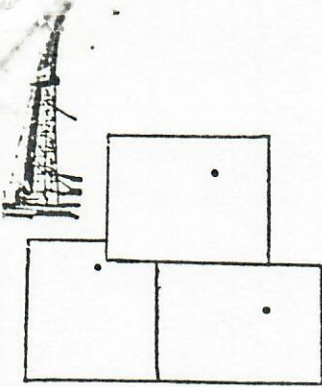
P. O. BOX 87

RANGELY, COLORADO

PHONE 675-2460

DENVER, COLORADO

452-5820



February 7, 1978

U S Department of The Interior
Geological Survey
Conservation Division
8440 Federal Building
Salt Lake City, Utah 84138

SEC. 11, T1N, R102W

Re: Letter dated January
5, 1978.
Lease D-032682-A

Dear Mr. E. W. Gynn:

With regard to your letter of January 5, 1978
as it relates to Well Nos: 51 and 51X Federal.

After checking our files, dead and active in
the Rangely office and Denver office we find that Well 51 according
to our files should have been listed as 151 M instead of 51. This
Well was drilled by Gulfland Inc., and assigned to our company in
May of 1970, therefore we do not have any of the information on this
Well except that the "M" stands for the Well being drilled to the
Morrison formation. We have a survey plat listing 151 M and 51X
properly surveyed and dated September 16, 1969. We are inclosing two
copies.

The Sundry Notice of intention to abandon Well
151M as of May 1976, this Well was abandoned as of that date according
to Regulations by Utah-Colorado Casing, Pulling Company of Vernal, Utah.
A proper merker was placed and cemented as required with the following
information: Well 151M, Section 11, SENE, T I N, R 102 West, Lease
D-032682-A, Rio Blanco County, Colorado.


As to the Sundry Notice to abandon 51X dated
February 18, 1975 we have no record of this abandonment notice, how-
ever we do have a Sundry Notice dated November 7, 1977 which indicates
51X to be located 2100' FNL 1950' FEL, SWNE, section 11: T I N, R 102
West. This Well has been re-measured and found to be exactly in the
correct location and Well 151M was also re-measured and is in the
correct location. Where the number 51 originated I do not know except
that perhaps as you will note on the survey plat the dot in front of
5 may had blurred the one.

page two cont'd

According to our records and all information we are able to locate and authenticate Well 151M is in the proper location, was properly abandoned in May of 1976. Abandonment approved by the department and all information forwarded to the department.

If there are any questions on these surveys kindly let us know.

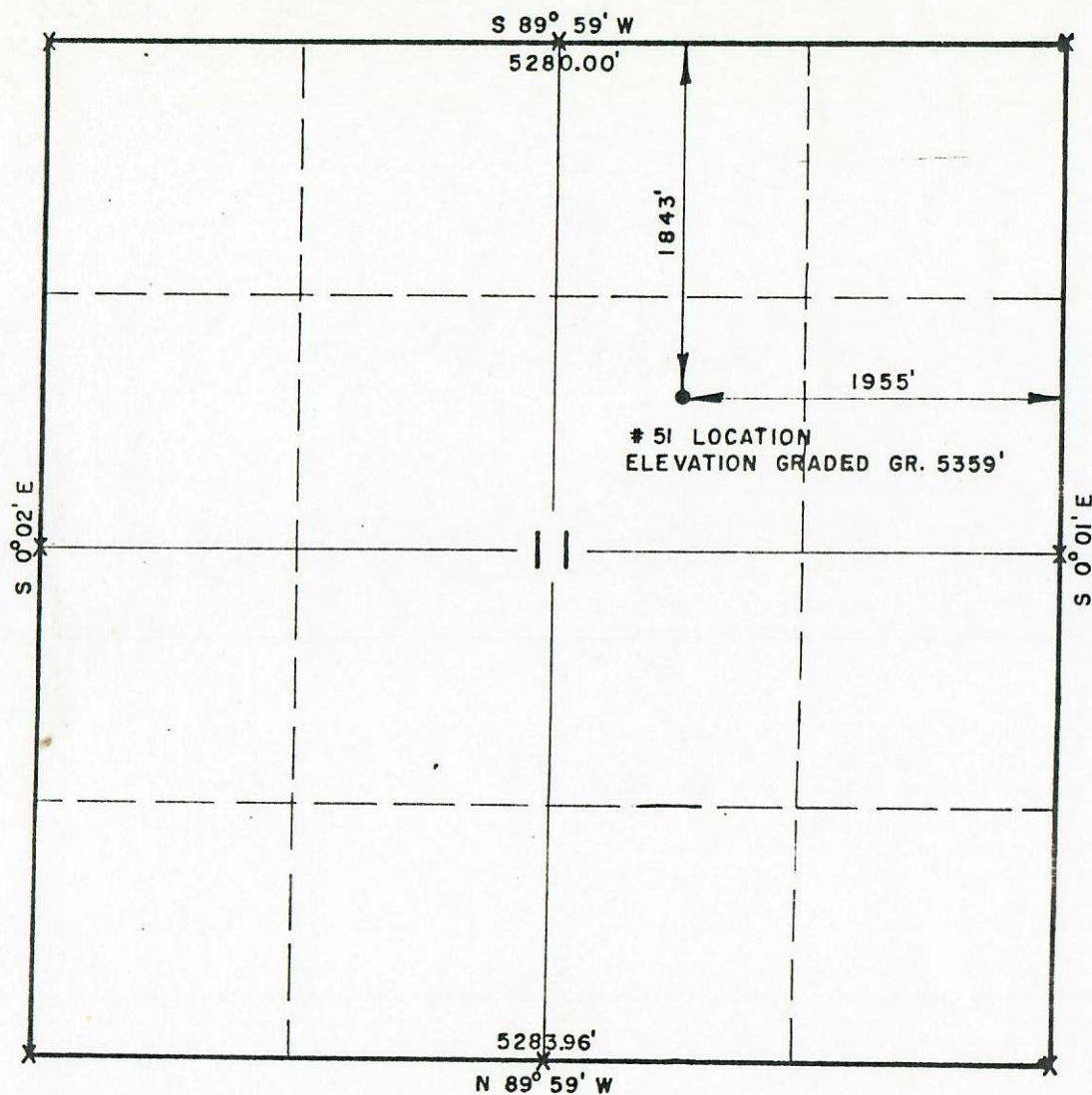
Yours very truly,


Three States Oil Company
P.O. Box 29157
Denver, Colorado 80229

LAG/lpg

Enc: Copies of two Survey Plats

T 1N, R 102W, 6th P.M.

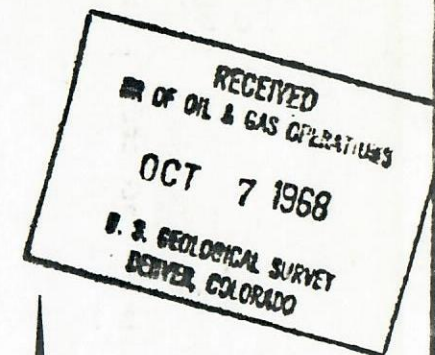


X = Corners Located

PROJECT

GULFLAND INC.

WELL LOCATION AS SHOWN IN THE
SW 1/4 OF THE NE 1/4, SECTION 11,
T 1N, R 102 W, 6th P.M., RIO BLANCO
COUNTY, COLORADO



CERTIFICATE

THIS IS TO CERTIFY THAT THE ABOVE PLAT WAS PREPARED FROM
FIELD NOTES OF ACTUAL SURVEYS MADE BY ME OR UNDER MY
SUPERVISION AND THAT THE SAME ARE TRUE AND CORRECT TO THE
BEST OF MY KNOWLEDGE AND BELIEF

Gene Stewart

REGISTERED LAND SURVEYOR
REGISTRATION NO 9186
STATE OF COLORADO

UINTAH ENGINEERING & LAND SURVEYING
P.O. BOX Q - 110 EAST - FIRST SOUTH
VERNAL, UTAH - 84078

SCALE	1" = 1000'	DATE	Sept. 16, 1968
PARTY	G.S., L.T.	REFERENCES	GLO Plat
WEATHER	Fair & Warm	FILE	Gulfland

T 1N, R 102W, 61E PM.

WELL LOCATION AS SHOWN IN THE
SW 1/4 OF THE NE 1/4, SECTION 11,
T 1N, R 102W, 61E PM, RIO BLANCO
COUNTY, COLORADO

LEASE NO.

32682

RECEIVED

MAY 5 1972

COLORADO OIL & GAS CONS. COM. 4



CERTIFICATE

THIS IS TO CERTIFY THAT THE ABOVE PLAT WAS PREPARED FROM
FIELD NOTES OF ACTUAL SURVEYS MADE BY ME OR UNDER MY
SUPERVISION AND THAT THE SAME ARE TRUE AND CORRECT TO THE
BEST OF MY KNOWLEDGE AND BELIEF

James S. Smith

REGISTERED LAND SURVEYOR
REGISTRATION NO. 8168
STATE OF COLORADO

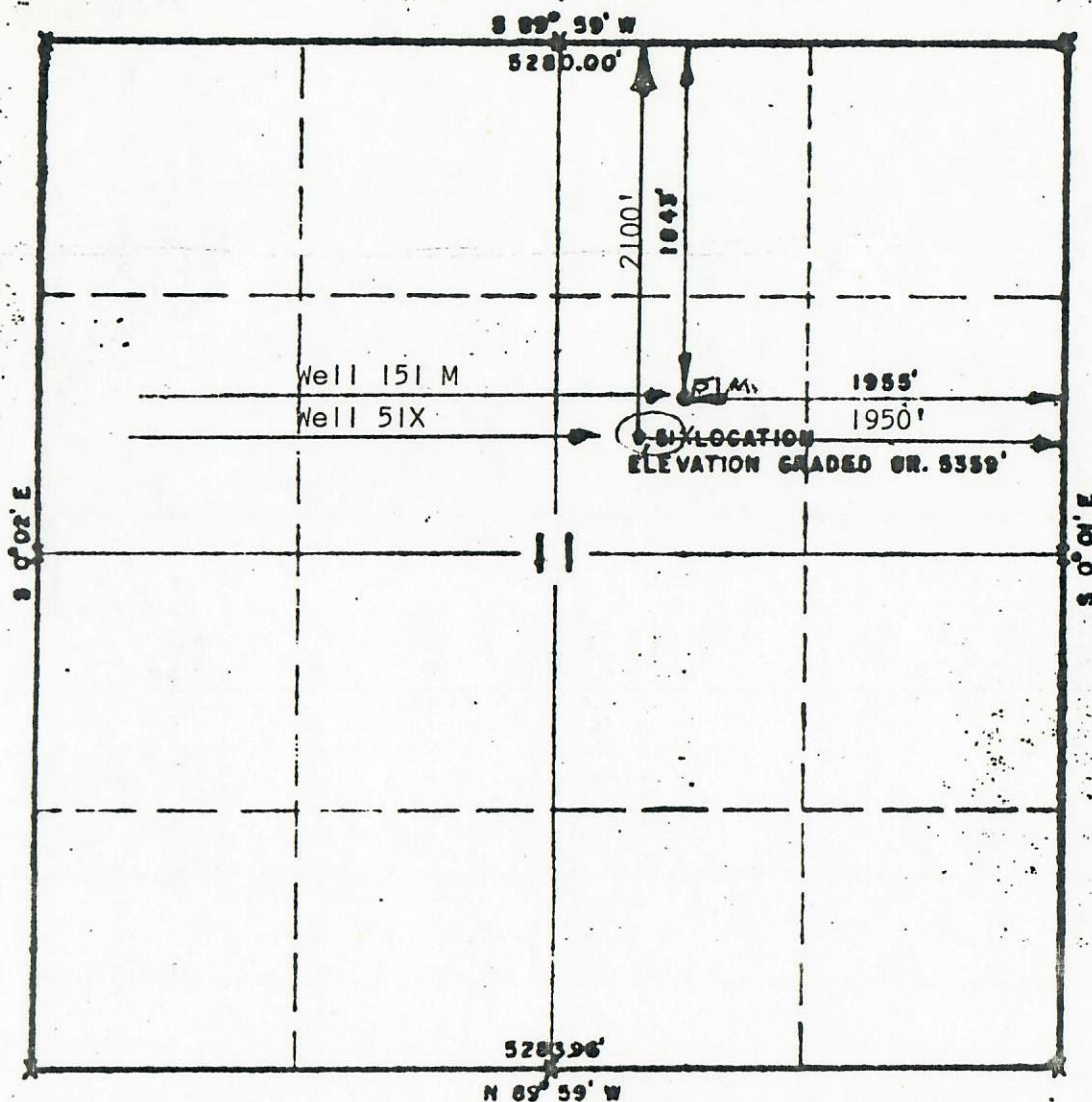
UINTAH ENGINEERING & LAND SURVEYING
P.O. BOX Q - 110 EAST - FIRST SOUTH
VERNAL, UTAH - 84078

SCALE

1" = 1000'

DATE

Sept. 16, 1969



X = Corners Located