






Legend

-  Underground Flowline Location
(Collected via Trimble GPS)
-  Excavation Extent
(Collected via Trimble GPS)
-  Proposed Soil Boring Location

Notes

All locations are approximate unless otherwise noted.

GPS – Global Positioning System

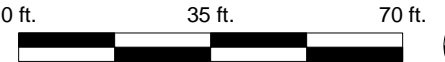


Image Source: Google Earth; June 2021
Projection: WGS 84 UTM Zone 13 North



DATE: October 10, 2023

DESIGNED BY: C. Hamlin

DRAWN BY: R. Aronoff



Tasman, Inc.
6855 W. 119th Ave.
Broomfield, CO 80020

PDC Energy, Inc. – DJ Basin
Former Ikenouye F 28-65HN Tank Battery
NESE, Section 29, Township 5 North, Range 65 West
Weld County, Colorado

**PROPOSED SOIL BORING
LOCATION MAP**

**FIGURE
3**