



Photograph 1: Area of hydrovaced soil removal. Northwest corner facing southeast.




Photograph 2: Area of hydrovaced soil removal. South of northwest corner facing northeast.




Photograph 3: Area of hydrovaced soil removal. South of east corner facing east.



Photograph 4: Area of hydrovaced soil removal. Southeast corner, facing south.




Photograph 5: Sample location TOF-N01. Northwest corner. Location of diesel range total petroleum hydrocarbon exceedance.



Photograph 6: Sample location TOF-N02. West/northwest area of soil removal.




Photograph 7: Sample location TOF-M01. Middle area of soil removal.



Photograph 8: Sample location TOF-M02. Middle area of soil removal.



Photograph 9: Sample location TOF-S01. East corner of the soil removal.



Photograph 10: Sample location TOF-S02. South corner of the soil removal.