




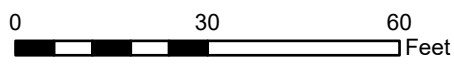


Legend

-  Background Soil Sample
-  Soil Sample
-  Release Extent



TB-BG01@0.5'  SS01@0.5' 



Sources: Environmental Systems Research Institute (ESRI)



Release Extent Site Map

Herman L 32-3, 3 JI O SA Facility
Occidental Petroleum Corporation
NENW SEC 32-T3N-R66W
Weld County, Colorado

Project Number: 09A1417401

FIGURE

1