

# Inspection Photos

Inspection Date: 9/12/2023

Operator: Beeman Oil and Gas Inc 7125

Location ID: 438248

Location Name: Diamond T Sheep

Inspection Document #: 696205276

Moffat County, CO

NWNW26 7N92W

Logan Maxwell and Aaron Trujillo



**COLORADO**

**Energy & Carbon Management  
Commission**

Department of Natural Resources

Inspection Photos  
Location Name: Diamond T Sheep  
Location ID: 438248



**Photo 1.** Photo taken from the south of the Location shows an overview to the west.



**Photo 2.** Photo taken from the south of the Location shows an overview to the northwest.



Inspection Photos  
Location Name: Diamond T Sheep  
Location ID: 438248



Sep 12, 2023 at 12:29:42 PM  
Craig CO 81625  
United States

**Photo 3.** Photo taken from the south of the Location shows an overview to the north.



Sep 12, 2023 at 12:29:45 PM  
Craig CO 81625  
United States

**Photo 4.** Photo taken from the south of the Location shows an overview to the northeast.



Inspection Photos  
Location Name: Diamond T Sheep  
Location ID: 438248



**Photo 5.** Photo taken from the south of the Location shows an overview to the northeast.



**Photo 6.** Photo taken from the south of the Location shows an overview to the east.



Inspection Photos  
Location Name: Diamond T Sheep  
Location ID: 438248



**Photo 7.** Photo taken from the south of the Location shows an overview of Interim Reclamation to the south.



**Photo 8.** Photo taken from the south of the Location shows an overview of Interim Reclamation to the southeast.

Inspection Photos  
Location Name: Diamond T Sheep  
Location ID: 438248



**Photo 9.** Photo taken from the south of the Location shows progress of the Interim Reclamation to the south; appears that area has been tracked.



**Photo 10.** Photo taken from the south of the Location shows an overview of Interim Reclamation to the south; observed undesirable species.



Inspection Photos  
Location Name: Diamond T Sheep  
Location ID: 438248



**Photo 11.** Photo of the stockpiled soil pile on the southeast of Location, covered in weeds.



**Photo 12.** Photo of the fill slope south of the Location; weeds abundant.



Inspection Photos  
Location Name: Diamond T Sheep  
Location ID: 438248



Photo 13 and 14. Wattles at the south end of the fill slope, which have deteriorated and are considered debris.




Inspection Photos  
Location Name: Diamond T Sheep  
Location ID: 438248



Photo 17 and 18. Erosion occurring on western edge of interim Reclamation area.



Inspection Photos  
Location Name: Diamond T Sheep  
Location ID: 438248



**Photos 19 and 20.** Photos taken on western interim reclamation area; Erosion occurring on western edge of interim Reclamation area.

Inspection Photos  
Location Name: Diamond T Sheep  
Location ID: 438248



Photo 21 and 22. Noxious weeds present across location.



Inspection Photos  
Location Name: Diamond T Sheep  
Location ID: 438248



**Photo 23 and 24.** Photo taken of the stockpiled soil on the western edge of the working pad area. Operators were in process of removing soil for use on pad.



**COLORADO**

Energy & Carbon Management  
Commission

Department of Natural Resources

Inspection Photos  
Location Name: Diamond T Sheep  
Location ID: 438248




Photo 25 and 26. Stained soils found across the Location. Photos show stained soils taken on western edge of Location facing north.



Inspection Photos  
Location Name: Diamond T Sheep  
Location ID: 438248



Photo 27 and 28. Photo taken near tank at western edge of Location. Trash and unused equipment found throughout the Location.

Inspection Photos  
Location Name: Diamond T Sheep  
Location ID: 438248



**Photo 29 and 30.** Overview of cut slope on western edge of Location. It appears that the slope was temporarily tracked, but has no additional soil stabilizing BMPs.



Inspection Photos  
Location Name: Diamond T Sheep  
Location ID: 438248



Photo 31 and 32. Trash and unused equipment found throughout the Location; hog panels near tank on western edge of Location (left) and within shed (right).



Inspection Photos  
Location Name: Diamond T Sheep  
Location ID: 438248



Photo 33 and 34. Trash and unused equipment found throughout the Location; photo taken within shed.



Inspection Photos  
Location Name: Diamond T Sheep  
Location ID: 438248



Photo 35 and 36. Photo taken north of shed; Trash and unused equipment found throughout the Location; stained soils observed.

Inspection Photos  
Location Name: Diamond T Sheep  
Location ID: 438248



**Photo 37 and 38.** Photo taken north of shed (left); Unused equipment found throughout the Location; Within shed, stained soils observed (right).



Inspection Photos  
Location Name: Diamond T Sheep  
Location ID: 438248



Photo 39 and 40. Stained soils found within shed underneath pipe (left) and underneath engine oil tank (right).

Inspection Photos  
Location Name: Diamond T Sheep  
Location ID: 438248



Photo 10. Photos show stained soils and unused equipment and debris throughout the shed Located at the northeast of the Location. Note the staining within the shed (circled) has increased in size and coverage since from the 4/27/22 inspection (left) to the current 5/8/23 inspection (right).

Photo 40.a: Photos above are from previous inspections dated 4/27/2022 and 5/8/2023, where the tank appears to have leaked; stained soils are observed in areas where tank was located.



Photo 40.B. During the current inspection 9/12/23, it was observed that the same tank from the previous inspection (#702801510) was lifted onto a stand. The tank still appears to be leaking, resulting in additional spills, which is seen in Photo 40.



Inspection Photos  
Location Name: Diamond T Sheep  
Location ID: 438248



Photo 41 and 42. Unused equipment found throughout the Location; photo taken east of shed.



Inspection Photos  
Location Name: Diamond T Sheep  
Location ID: 438248



Photo 43 and 44. Photo taken of cut slope on eastern edge of Location; wood straw used for stabilization.

Inspection Photos  
Location Name: Diamond T Sheep  
Location ID: 438248



**Photo 45 and 46.** Photo taken of secondary containment on eastern edge of Location. Liner and metal containment contains a puncture mark.



**COLORADO**

Energy & Carbon Management  
Commission

Department of Natural Resources

Inspection Photos  
Location Name: Diamond T Sheep  
Location ID: 438248



Photo 47 and 48. Photo taken of stained soils within secondary tank containment on southeast Location.



Inspection Photos  
Location Name: Diamond T Sheep  
Location ID: 438248



**Photo 49 and 50.** Photo taken of stained soils within secondary tank containment on southeast Location; active leak from tank (right).



Inspection Photos  
Location Name: Diamond T Sheep  
Location ID: 438248




Photo 51 and 52. Photo taken of stained soils within secondary tank containment on southeast Location; active leak from tank (right).

Inspection Photos  
Location Name: Diamond T Sheep  
Location ID: 438248




Photo 53 and 54. Photo taken of stained soils within secondary tank containment on southeast Location (left); stained soils on working pad area (right).