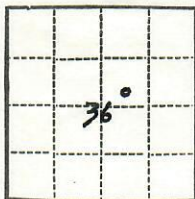


00065738

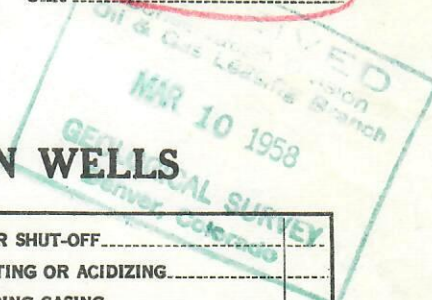
Budget Bureau No. 42-R358.4.
Approval expires 12-31-60.



(SUBMIT IN TRIPLICATE)

UNITED STATES
DEPARTMENT OF THE INTERIOR
GEOLOGICAL SURVEY

Land Office DENVER
Lease No. Gold, 01404
Unit Oil & Gas Lease, Branch



SUNDRY NOTICES AND REPORTS ON WELLS

NOTICE OF INTENTION TO DRILL	SUBSEQUENT REPORT OF WATER SHUT-OFF
NOTICE OF INTENTION TO CHANGE PLANS	SUBSEQUENT REPORT OF SHOOTING OR ACIDIZING
NOTICE OF INTENTION TO TEST WATER SHUT-OFF	SUBSEQUENT REPORT OF ALTERING CASING
NOTICE OF INTENTION TO RE-DRILL OR REPAIR WELL	SUBSEQUENT REPORT OF RE-DRILLING OR REPAIR
NOTICE OF INTENTION TO SHOOT OR ACIDIZE	SUBSEQUENT REPORT OF ABANDONMENT
NOTICE OF INTENTION TO PULL OR ALTER CASING	SUPPLEMENTARY WELL HISTORY
NOTICE OF INTENTION TO ABANDON WELL	

(INDICATE ABOVE BY CHECK MARK NATURE OF REPORT, NOTICE, OR OTHER DATA)

March 7, 1958

Gillem

Well No. 3 is located 3000 ft. from N line and 1900 ft. from E line of sec. 36

SC SW NE Sec. 36 1N 102W 6 PM
(1/4 Sec. and Sec. No.) (Twp.) (Range) (Meridian)
Gillem Draw Unit Rio Blanco Colorado
(Field) (County or Subdivision) (State or Territory)


The elevation of the derrick floor above sea level is _____ ft. Elevation to be reported later.

DETAILS OF WORK

(State names of and expected depths to objective sands; show sizes, weights, and lengths of proposed casings; indicate mudding jobs, cementing points, and all other important proposed work)

Submitted to reflect name change from Gillem B-1-1

AJ	
DVR	
WCS	
HAM	
JAM	
FIP	
JJD	
FILE	



CONSERVATION

Approved 3-12-58
G. G. Frazier
District Engineer

I understand that this plan of work must receive approval in writing by the Geological Survey before operations may be commenced.

Company Phillips Petroleum

Address Box 2331

Casper, Wyoming

By

F. H. Egolf

Title

District Superintendent