




City and County of Denver and Adams County, CO

DIA 35-11  SS01



Legend

-  Soil Sample
-  Plugged & Abandoned Well



Mapping by: K. O'Brien, 8/24/2023
Coordinate System:
NAD 1983 UTM Zone 13 N

Location: NENE Sec 35 T2S R65W 6th PM

Figure 1
DIA #35-11
Project Map
City & County of Denver