

Legend

 Site Location

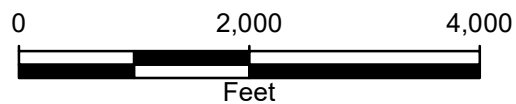
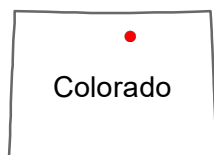




FIGURE 1
SITE LOCATION MAP
PULLIAM POOLING UNIT 1
Lot 2 SEC 6-T4N-R67W
WELD, COLORADO





Legend

-  Plugged and Abandoned Well
-  Cardinal Direction Photo Locations
- Cardinal Direction Photos Taken 150' from Well

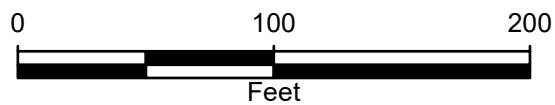


FIGURE 2
SITE MAP
PULLIAM POOLING UNIT 1
Lot 2 SEC 6-T4N-R67W
WELD, COLORADO



FIGURE 3: PHOTOGRAPHIC LOG



Photograph 1: View facing north as required in Colorado Oil and Gas Conservation Commission (COGCC) Rule 1004.



Photograph 2: View facing east as required in Colorado Oil and Gas Conservation Commission (COGCC) Rule 1004.

Site Name: PULLIAM POOLING UNIT 1
Site Location: 40.346544/-104.927596
Photographs Taken: July 20, 2023



FIGURE 3: PHOTOGRAPHIC LOG



Photograph 3: View facing south as required in Colorado Oil and Gas Conservation Commission (COGCC) Rule 1004.



Photograph 4: View facing west as required in Colorado Oil and Gas Conservation Commission (COGCC) Rule 1004.

FIGURE 3: PHOTOGRAPHIC LOG



Photograph 1: Tank location as required in Colorado Oil and Gas Conservation Commission (COGCC) Rule 1004.