

Dittmer Unit OGD

Community Outreach Overview

MAILINGS

WOGLA Notification sent to nearby property owners, state agencies, and local governments

- Recipients were able to request a consultation with Incline to discuss the proposed Dittmer Pad
- 4 consultations were requested

Project Overview and Q&A Session Invites sent to nearby surface owners, including Greater Brighton Fire District, RBU owner/tenants, Weld County, and the City of Brighton

Informed Consent Packet sent to RBU owners and RBU tenants within 2,000 feet.

Informed Consent Packets included:

- Details about the Dittmer OGD, Dittmer Pad, and Incline Energy Partners/Incline Operating, LLC
- Contact Information for Incline Representatives, the COGCC, and Weld County
- Overview maps of the project area, alternative locations considered, and facility design
- COGCC Fact Sheet and OGD Process and Status Information guides
- Mitigation measures planned for the Dittmer Pad
- Information on the phases of oil and gas development
- Packet sent in English and Spanish

EVENTS



January 11, 2023

Q&A Session, Brighton, CO

41 Invites Sent

1 Attendee

January 17, 2023


Q&A Session, Brighton, CO

41 Invites Sent

2 Attendees

TOPICS OF CONVERSATIONS

- Timing of development?
- What minerals will be developed?
- How will dust be minimized?
- Will the project affect the water well on my property?
- How will noise and odor be controlled?



Hello,

Incline Energy Partners, LP is proposing development of oil and gas wells in your area and is in the process of submitting permit applications to local county and state agencies. Our Community Engagement team is a dedicated resource for stakeholders in the communities in which we operate. We are committed to being good neighbors by providing frequent and transparent information as well as seeking the community's input.

This is the first of several communications to come from us. Please note, Incline is hosting two Q&A Sessions to discuss the Dittmer project and answer any questions you may have (details below). We hope you can stop by!

Please feel free to reach out to our Community Engagement team with any questions or concerns. We look forward to hearing from you.

Incline Community Engagement
Contact: Julie Friday, Vice President of Development
Email: julie@inclinep.com
Phone: (720) 534-0834
Website: inclinep.com

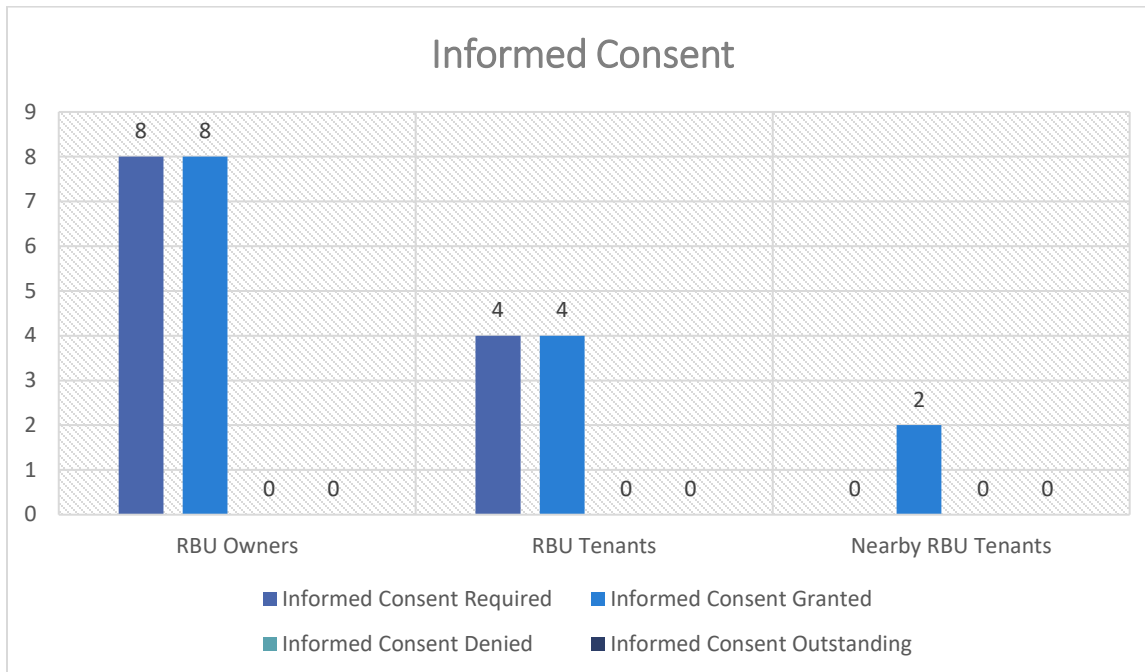
Dittmer Q&A Sessions
Location: Starbucks, 59 Bush St, Brighton, CO 80601
Date & Time:
January 11, 2023: 7:30 am - 11:00 am
January 17, 2023: 4:00 pm - 7:00 pm

◀ See reverse side for more details

Dittmer Unit OGD

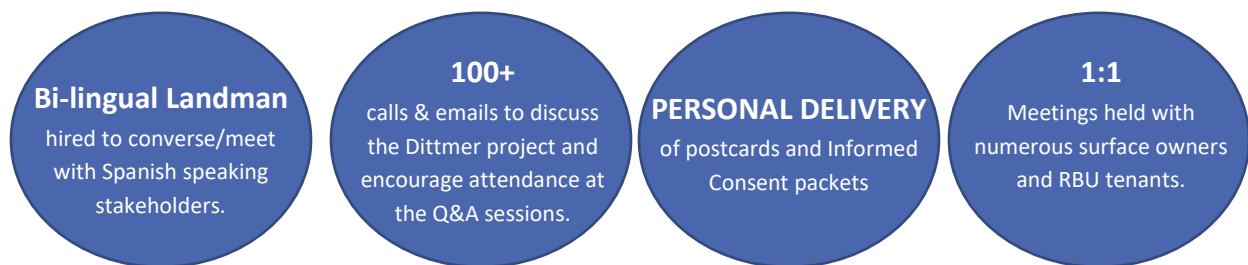
Community Outreach Overview

INFORMED CONSENT



**Nearby RBU Tenants is defined as RBU Tenants that are not located within the 2,000' buffer, so obtaining consents was not required by COGCC Rules and Regulations, but they are close enough that Incline felt it was important to obtain their informed consent.*

ADDITIONAL OUTREACH



CONTINUED CONTACT

Incline understands that community outreach is vital both during the permitting process, as well as prior to and during operations. Upon OGD submittal, Incline will once again provide notification to all relevant parties within the OGD boundary. Additionally, Incline will maintain contact throughout the operations process to any stakeholder who requests it.

Dittmer Unit OGD

Community Outreach Overview

OUTREACH EFFORTS

| Property Owner/Tenant | Parcel # | RBU/ BU# on NZD Map | Received WOGLA Notice? | Requested Consultation? | Received Informed Consent Packet? | Granted Informed Consent? | Received Dittmer Informational Postcard? | Attend Q&A? | 1:1 Meeting | Communication Efforts via Phone/Email? |
|--------------------------------|-------------------------------|--------------------------|------------------------|-------------------------|-----------------------------------|---------------------------|--|-------------|-------------|--|
| Michael V. Aberle | 147131000098 | 1 | Y | N | Y | Y | Y | | | Y |
| Michael V. Aberle TENANT | 147131000098 | 1 | N | | Y | Y | Y | | Y | Y |
| Rock X Inc. | 147130000097 | 2, 3 | Y | | Y | Y | Y | | Y | Y |
| Karen J. Carter | 147130000018 | 4 | Y | | Y | Y | Y | | Y | Y |
| Heirs of Ted W. Crim | 147129000081 | 5 | Y | | Y | Y | Y | | | Y |
| Daniel and Kayleen Dittmer | 147132000025 | 6 | Y | | Y | Y | Y | | | Y |
| Dittmer Farm LLC/Blue Pill LLC | 147132000026 | 7 | Y | N | Y | Y | Y | | | Y |
| 13509 Farm LLC | 147129000024, 147129000080 | 8, 9* | Y | | N* | | Y | | Y | Y |
| Sakata Land Co. | 147132000082, 147131000040 | 10, 14, 15, Quonset** | Y | Y | Y | Y | Y | | Y | Y |
| Sakata Land Co. TENANT | 147132000082 | 10 | N | | Y | Y | Y | | Y | |
| Sakata Land Co. TENANT | 147131000040 | 14 | N | | Y | Y | Y | | Y | |
| Sakata Land Co. TENANT | 147131000040 | 15** | N | | Y** | Y | Y | | Y | |
| Sakata Land Co. TENANT | 147131000040 | Quonset** | N | | Y** | Y | Y | | Y | |
| Monaghan Farms Inc. | 147132000029 | 11, 12, 13 | Y | | Y | Y | Y | | Y | Y |
| Monaghan Farms TENANT | 147132000029 | 12 | N | | Y | Y | Y | | Y | Y |
| Vestas Nacelles American Inc. | 147129300015 | BU16 | Y | | N | | Y | | | Y |
| Foster & Foster LLC | 147130400103 | BU17 | Y | N | N | | Y | | | Y |
| Margolis Land Company LLC | 147132000090 | | Y | | N | | Y | | | Y |
| Briarwood Equity | 147131000041 | | Y | | N | | Y | | | Y |
| 12628 Brighton Partners LLC | 147131100097 | | Y | | N | | Y | | | Y |
| CC Farm LLC | 147132100093 | | Y | | N | | Y | Y | | Y |

| Property Owner/Tenant | Parcel # | RBU/ BU# on NZD Map | Received WOGLA Notice? | Requested Consultation? | Received Informed Consent Packet? | Granted Informed Consent? | Received Dittmer Informational Postcard? | Attend Q&A? | 1:1 Meeting | Communication Efforts via Phone/Email? |
|----------------------------|--|---------------------|------------------------|-------------------------|-----------------------------------|---------------------------|--|-------------|-------------|--|
| Copart Inc | 147130000012, 147130400106 147130400107, | | Y | N | N | | Y | | | Y |
| Davis Family Investments | 147131000039 | | Y | | N | | Y | | | Y |
| Dottie Investments | 147131000075 | | Y | | N | | Y | | | Y |
| Greater Brighton FPD | 147129300014 | | Y | N | N | | Y | | | Y |
| Vincent P. Phelps Trust | 147132100091 | | Y | | N | | Y | | | Y |
| Sandra E. Dreyer | 147129000101 | | Y | | N | | Y | | | Y |
| Donald Allen Truax | 147129300012 | | Y | | N | | Y | | | Y |
| Donald Allen Truax | 147129000108 | | N | | N | | Y | | | Y |
| Evan and Tara N. Marcellus | 147132000083 | | N | Y | N | | Y | Y | | Y |
| Mark D. Sloan | 147132000083 | | N | | N | | Y | | | |
| Ruth and Duane Zolman | 147129000104 | | N | | N | | Y | | | |
| Blattner, Hewitt, et al | 147129000105 | | N | | N | | Y | | | |
| Amy and Nicholas Flora | 147132400036 | | N | | N | | Y | | | |
| Arthur William | 147132400029 | | N | | N | | Y | | | |
| Brian Phelps | 147132100090 | | N | | N | | Y | | | |
| Carol Jean Roland Trust | 147132400002 | | N | | N | | Y | | | |
| Joe and Olibama Casias | 147132400003 | | N | | N | | Y | | | |
| City of Brighton | | | Y | Y | N | | Y | | | Y |

*RBU8 and RBU9 have been torn down.

**RBUs that are outside of the 2,000' buffer but close enough that Incline felt it was important to obtain Informed Consent.