



Latitude: 40.351482
Longitude: -102.531292
Elevation: 1191.06±4.00 m
Accuracy: 3.54 m
Time: 08-31-2023 09:58:50

NoteCam @ iOS



Latitude: 40.351510
Longitude: -102.531331
Elevation: 1199.61±3.33 m
Accuracy: 4.77 m
Time: 08-31-2023 09:59:25

NoteCam @ iOS



Latitude: 40.351506
Longitude: -102.531355
Elevation: 1191.47±3.00 m
Accuracy: 3.54 m
Time: 08-31-2023 10:00:06

NoteCam @ iOS



Latitude: 40.351511
Longitude: -102.531353
Elevation: 1191.33±3.00 m
Accuracy: 3.54 m
Time: 08-31-2023 10:00:12




Latitude: 40.351512
Longitude: -102.531370
Elevation: 1193.96±3.56 m
Accuracy: 4.60 m
Time: 08-31-2023 10:00:28
Note: Trash

NoteCam @ iOS



Latitude: 40.351512
Longitude: -102.531395
Elevation: 1202.14±3.34 m
Accuracy: 4.76 m
Time: 08-31-2023 10:00:40

NoteCam @ iOS




Latitude: 40.351459
Longitude: -102.532536
Elevation: 1195.05±6.00 m
Accuracy: 3.66 m
Time: 08-31-2023 10:02:30

NoteCam @ iOS


Latitude: 40.351561
Longitude: -102.532728
Elevation: 1198.43±3.33 m
Accuracy: 4.77 m
Time: 08-31-2023 10:03:08

NoteCam @ iOS




Latitude: 40.351562
Longitude: -102.532722
Elevation: 1197.83±3.36 m
Accuracy: 4.75 m
Time: 08-31-2023 10:03:14

NoteCam @ iOS



Latitude: 40.351559
Longitude: -102.532725
Elevation: 1197.76±3.37 m
Accuracy: 4.74 m
Time: 08-31-2023 10:03:17

NoteCam © iOS




Latitude: 40.351558
Longitude: -102.532726
Elevation: 1197.66±3.36 m
Accuracy: 4.74 m
Time: 08-31-2023 10:03:21

NoteCam @ iOS



Latitude: 40.351599
Longitude: -102.532750
Elevation: 1195.49±3.38 m
Accuracy: 4.73 m
Time: 08-31-2023 10:04:07
Note: Pipe into pit

NoteCam @ iOS

A wide-angle photograph of a field filled with sunflowers and tall, dry grass. The sunflowers are in various stages of bloom, with some showing bright yellow petals and others as dark brown seed heads. The field stretches towards a distant horizon under a clear, vibrant blue sky. In the far distance, a thin line of trees and a structure resembling a power line or irrigation system are visible.

Latitude: 40.351602
Longitude: -102.532751
Elevation: 1195.18±3.39 m
Accuracy: 4.73 m
Time: 08-31-2023 10:04:20

NoteCam @ iOS



Latitude: 40.351600
Longitude: -102.532753
Elevation: 1195.57±3.39 m
Accuracy: 4.73 m
Time: 08-31-2023 10:04:25

NoteCam @ iOS



Latitude: 40.351614
Longitude: -102.532764
Elevation: 1195.59±3.38 m
Accuracy: 4.73 m
Time: 08-31-2023 10:04:43
Note: Water in pit, no sheen

NoteCam @ iOS