



West 1 at 4'

East 1 at 1'

BKGD 2

Tank 2

BKGD 1

0 50 100 Feet

## Gordon Engineering



### Sample Location Map

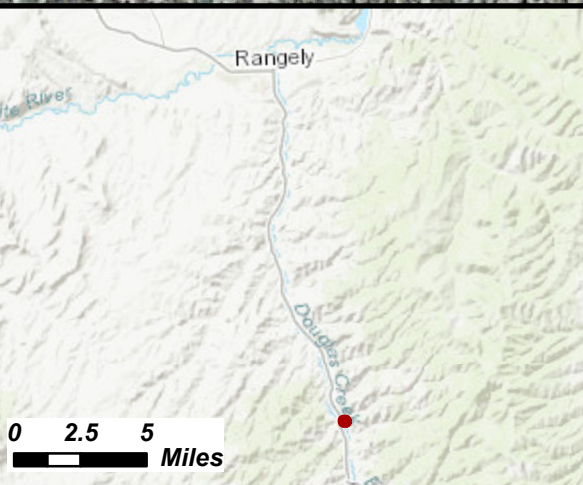
Federal 9-3

39.894421, -108.732435  
Section 9, Township 2 South, Range 101 West

Notes / Comments:

#### Legend

-  Background Sample Location
-  Sample Location



0 2.5 5 Miles

DISCLAIMER: This representation and the Geographic Information System (GIS) used to create it are designed as a source of reference and not intended to replace official records and/or legal surveys. HRL assumes no responsibility for any risks, dangers, or liabilities that may result from its use and makes no guarantees as to the quality or accuracy of the underlying data.



**HRL**  
COMPLIANCE  
SOLUTIONS



Author: A. Asay  
Revision: 1  
Date: 8/25/2023