

Site Diagram
8/17/2023
Groundwater Contour

Caerus Oil and Gas LLC

Garden Gulch 8" Pipeline


Latham Laydown Yard

(MOC Water Storage Facility)





ECMC Location ID: 425128

Garfield County

SWSE Sec. 32 T5S-R96W



Legend

-  Groundwater Monitoring Well
-  Final Excavation Extent
-  Groundwater Contour
-  Flow Direction

Spatial data was collected using a handheld GPS unit with submeter accuracy. Illustration discrepancies may be present in this diagram due to the inherent limitations of data accuracy for both project data and the underlying aerial imagery. The position of illustrated data may have been manually adjusted to align with the aerial imagery in a manner more representative of field conditions for presentation purposes only.

Map created by: Andrew Smith on 08/22/2023.