


Omimex Petroleum Inc.
BLED SOE 9-33-5-44
API #05-125-09700-00
NESE SEC.33-T5N-R44W-6th PM
2080'FSL & 220'FEL
YUMA COUNTY, CO
Phone 877/425-4882 Emergency 911

Latitude: 40.358629
Longitude: -102.262618
Elevation: 1144.79±3.00 m
Accuracy: 3.54 m
Time: 08-10-2023 11:39:44

NoteCam @ iOS


Latitude: 40.358627
Longitude: -102.262616
Elevation: 1144.66±3.56 m
Accuracy: 4.60 m
Time: 08-10-2023 11:39:48

NoteCam @ iOS



Latitude: 40.358614
Longitude: -102.262586
Elevation: 1145.12±3.56 m
Accuracy: 4.60 m
Time: 08-10-2023 11:39:54

NoteCam @ iOS



Latitude: 40.358607
Longitude: -102.262580
Elevation: 1143.77±3.56 m
Accuracy: 4.60 m
Time: 08-10-2023 11:40:00

NoteCam @ iOS



Latitude: 40.358642
Longitude: -102.262559
Elevation: 1145.79±3.36 m
Accuracy: 4.74 m
Time: 08-10-2023 11:40:17

NoteCam @ iOS




Latitude: 40.358648
Longitude: -102.262536
Elevation: 1147.21±3.37 m
Accuracy: 4.74 m
Time: 08-10-2023 11:41:08

NoteCam @ iOS




Latitude: 40.358641
Longitude: -102.262518
Elevation: 1147.15±3.36 m
Accuracy: 4.75 m
Time: 08-10-2023 11:41:19

NoteCam @ iOS

A photograph of a grassy field with a wire fence in the foreground and a hill in the background. The field is filled with tall, green grass and some weeds. A wire fence runs across the middle of the frame. In the background, there is a hill with some trees and a power line. The sky is clear and blue.

Latitude: 40.358644
Longitude: -102.262500
Elevation: 1148.05±3.36 m
Accuracy: 4.74 m
Time: 08-10-2023 11:41:37

NoteCam @ iOS




Latitude: 40.358621
Longitude: -102.262528
Elevation: 1147.01±3.37 m
Accuracy: 4.74 m
Time: 08-10-2023 11:42:10

NoteCam @ iOS




Latitude: 40.358600
Longitude: -102.262517
Elevation: 1147.97±3.37 m
Accuracy: 4.74 m
Time: 08-10-2023 11:42:38

NoteCam @ iOS



Latitude: 40.358581
Longitude: -102.262537
Elevation: 1142.80±3.00 m
Accuracy: 3.54 m
Time: 08-10-2023 11:43:20
Note: No hatch

NoteCam @ iOS



Latitude: 40.358596
Longitude: -102.262531
Elevation: 1145.55±3.30 m
Accuracy: 4.79 m
Time: 08-10-2023 11:44:02

NoteCam @ iOS

Latitude: 40.358593
Longitude: -102.262537
Elevation: 1145.37±3.32 m
Accuracy: 4.78 m
Time: 08-10-2023 11:44:17

PRODUCED WATER
400 BARREL



Omimex
Petroleum Inc.
Phone 877/425-4882
Emergency 911

OMIMEX PETROLEUM
BLEDSE 9-33 PUMP
STATION

PHONE 1-877-
425-4882

EMERGENCY
911

Latitude: 40.358596
Longitude: -102.262558
Elevation: 1145.74±3.31 m
Accuracy: 4.78 m
Time: 08-10-2023 11:44:26