

Final Reclamation and Stormwater Inspection

Date: 08/10/2023

Operator: MOUNTAIN PETROLEUM CORP - 60890

Location ID: 410610

Inspection Document #: 708200476

Yuma County, CO

CSW Section 19 T1S R47W

Dylan Edwardson
Reclamation Specialist, ECMC



COLORADO

**Energy & Carbon Management
Commission**

Department of Natural Resources

Inspection Photos
Location Name: Blach 2-19
Location ID: 410610



Photo 1. Subsidence observed around the former wellhead location. Additional reclamation activities are required in order to comply with Rule 1004 regulations and standards.

Inspection Photos
Location Name: Blach 2-19
Location ID: 410610



Photos 2 & 3. Disturbance Area #1 transect start, facing north.

Inspection Photos
Location Name: Blach 2-19
Location ID: 410610



Photos 4-7. Disturbance Area #1 transect start point, facing all cardinal directions.

Inspection Photos
Location Name: Blach 2-19
Location ID: 410610



Photos 8 & 9. Disturbance Area #1 mid point.

Inspection Photos
Location Name: Blach 2-19
Location ID: 410610



Photos 10 & 11. Disturbance Area #1 end point, facing southeast.

Inspection Photos
Location Name: Blach 2-19
Location ID: 410610



Photos 12-15. Disturbance Area #1 end point, facing all cardinal directions.

Inspection Photos
Location Name: Blach 2-19
Location ID: 410610




Photos 16 & 17. Disturbance Area #2 start point, facing northeast.

Inspection Photos
Location Name: Blach 2-19
Location ID: 410610




Photos 18-21. Disturbance Area #2 start point, facing all cardinal directions.

Inspection Photos
Location Name: Blach 2-19
Location ID: 410610



Photos 22 & 23. Disturbance Area #2 mid point.

Inspection Photos
Location Name: Blach 2-19
Location ID: 410610



Photos 24 & 25. Disturbance Area #2 end point, facing southwest.

Inspection Photos
Location Name: Blach 2-19
Location ID: 410610



Photos 26- 29. Disturbance Area #2 end point, facing all cardinal directions.

Inspection Photos
Location Name: Blach 2-19
Location ID: 410610



Photos 30 & 31. Reference Area transect start point, facing southeast.

Inspection Photos
Location Name: Blach 2-19
Location ID: 410610





Photos 32-35. Reference Area transect start point, facing all cardinal directions.

Inspection Photos
Location Name: Blach 2-19
Location ID: 410610




Photos 36 & 37. Reference Area transect mid point.

Inspection Photos
Location Name: Blach 2-19
Location ID: 410610



Photos 38 & 39. Reference Area transect end point, facing northwest.

Inspection Photos
Location Name: Blach 2-19
Location ID: 410610



Photos 40- 43. Reference Area transect end point, facing all cardinal directions.