

Final Reclamation and Stormwater Inspection

Date: 08/10/2023

Operator: MOUNTAIN PETROLEUM CORP - 60890

Location ID: 410544

Inspection Document #: 708200475

Yuma County, CO

SENW Section 19 T1S R47W

Dylan Edwardson
Reclamation Specialist, ECMC



COLORADO

**Energy & Carbon Management
Commission**

Department of Natural Resources

Inspection Photos
Location Name: Blach 1-19
Location ID: 410544



Photo 1. Overview of location. Red outline indicates livestock exclusion fencing around the location that will need to be removed in order to meet Rule 1004 standards and regulations.

Inspection Photos
Location Name: Blach 1-19
Location ID: 410544



Photos 2 & 3. Disturbance Area #1 transect start, facing east.

Inspection Photos
Location Name: Blach 1-19
Location ID: 410544



Photos 4-7. Disturbance Area #1 start point, facing all cardinal directions.

Inspection Photos
Location Name: Blach 1-19
Location ID: 410544




Photos 8 & 9. Disturbance Area #1 mid point.

Inspection Photos
Location Name: Blach 1-19
Location ID: 410544



Photos 10 & 11. Disturbance Area #1 end point, facing west.

Inspection Photos
Location Name: Blach 1-19
Location ID: 410544




Photos 12 & 13. Disturbance Area #1 end point, facing east and south.

Inspection Photos
Location Name: Blach 1-19
Location ID: 410544



Photos 14 & 15. Disturbance Area #2 transect start point, facing south.

Inspection Photos
Location Name: Blach 1-19
Location ID: 410544



Photos 16-19. Disturbance Area #2 start point, facing all cardinal directions.

Inspection Photos
Location Name: Blach 1-19
Location ID: 410544



Photos 20-21. Disturbance Area #2, mid point.

Inspection Photos
Location Name: Blach 1-19
Location ID: 410544



Photos 22-23. Disturbance Area #2, end point.

Inspection Photos
Location Name: Blach 1-19
Location ID: 410544



Photos 24-27. Disturbance Area #2 end point, facing all cardinal directions.





Photo 28. Reference area transect start point, facing northwest.

Inspection Photos
Location Name: Blach 1-19
Location ID: 410544



Photos 29-31. Reference area transect start point, facing all cardinal directions.

Inspection Photos
Location Name: Blach 1-19
Location ID: 410544




Photo 32 & 33. Reference Area transect mid point.

Inspection Photos
Location Name: Blach 1-19
Location ID: 410544



Photos 34 & 35. Reference Area transect end point, facing southeast.

Inspection Photos
Location Name: Blach 1-19
Location ID: 410544



Photos 36-39. Reference Area transect end point, facing all cardinal directions.