





Legend

-  P&A'd Wellhead
-  Background Soil Sample Location
-  Approximate Location of Flowline (To Be Removed)
-  Approximate Location of Flowline (Removed)



Native-BG01@3', 6'



Native-BG02@3', 6'



Former
Anders 11-17
Wellhead



Agriculture

Native-BG03@3', 6'



0 20 40
Feet

© 2023 Microsoft Corporation © 2023 Maxar © CNES (2023) Distribution
Airbus DS

Background Soil Sample Locations Map

Anders 11-17 Wellhead
Kerr-McGee Oil & Gas Onshore, LP
NESW SEC 17-T2N-R66W
Weld County, CO

Project Number: 09A1417319

FIGURE

2