

WGS84 40.12905,
±16ft-104.78150

ft
±11ft 4975 °,T
±14 W278



28Jul23 10:54 UPRR 42 D2 Tank

8638-8698 County Road 29 1/2, Fort Lupton CO 80621, US © 28-Jul-23 10:54:28

WGS84 40.12905, ±16ft -104.78149 Δ ft ±11ft 4975 \triangle °,T ±14 SW231



28Jul23 10:54 UPRR 42 D2 Tank


8638-8698 County Road 29 1/2, Fort Lupton CO 80621, US © 28-Jul-23 10:54:20

WGS84 40.12905,
±16ft-104.78149

ft
±11ft 4975


°T
±14 SW220

PRODUCED
WATER



DANGER
**NO
SMOKING**

210
BBL




28Jul23 10:54 UPRR 42 D2 Tank

8638-8698 County Road 29 1/2, Fort Lupton CO 80621, US © 28-Jul-23 10:54:12

WGS84 40.12905,
±16ft-104.78149

ft
±11ft 4977 °,T
±14 SW233

PRODUCED
WATER



DANGER
NO
SMOKING



210
BBL



28Jul23 10:54 UPRR 42 D2 Tank

8638-8698 County Road 29 1/2, Fort Lupton CO 80621, US © 28-Jul-23 10:54:09

WGS84 40.12905,
±16ft-104.78149

ft
±11ft 4978 °,T
±14 SW221



28Jul23 10:54 UPRR 42 D2 Tank

8638-8698 County Road 29 1/2, Fort Lupton CO 80621, US © 28-Jul-23 10:54:05



WGS84 40.12904,
±16ft-104.78145



ft
±11ft 4977



°T
±16 SW217



28Jul23 10:53 UPRR 42 D2 Tank

8638-8698 County Road 29 1/2, Fort Lupton CO 80621, US © 28-Jul-23 10:53:50


WGS84 40.12904,
±16ft-104.78141

ft
±11ft 4976 °,T
±18 NW305



28Jul23 10:53 UPRR 42 D2 Tank

8638-8698 County Road 29 1/2, Fort Lupton CO 80621, US © 28-Jul-23 10:53:39



WGS84 40.12903,
±16ft-104.78140



ft
±11ft 4976



°T SE112
±18



28Jul23 10:53 UPRR 42 D2 Tank

8638-8698 County Road 29 1/2, Fort Lupton CO 80621, US © 28-Jul-23 10:53:31



WGS84 40.12901,
±16ft-104.78143



ft
±11ft

4976




°T
±18

E101



28Jul23 10:53 UPRR 42 D2 Tank

8638-8698 County Road 29 1/2, Fort Lupton CO 80621, US © 28-Jul-23 10:53:05



WGS84 40.12902,
±16ft-104.78152

ft
±11ft 4976



°T
±18 N352



28Jul23 10:52 UPRR 42 D2 Tank

8638-8698 County Road 29 1/2, Fort Lupton CO 80621, US © 28-Jul-23 10:52:52

WGS84 40.12901,
±16ft-104.78151

ft
±11ft 4977 °,T
±18 N13

NATIONAL WELDED PRODUCTION TANK

SPECIFICATIONS		CAPACITY U.S. Barrels (42 Gal.)	
SIZE-Dia. x Ht.	10 X 15	Above Strike Point	
Type Of Bottom	FLAT	Below Strike Point	
Design Number		Total	
Serial Number	6257501-05	Date of installation	

MATERIAL THICKNESS

Bottom	1/4	Shell	3/16	Decks	3/16
--------	-----	-------	------	-------	------

(DO NOT CLEAN, SERVICE OR REPAIR BEFORE PURGING OF COMBUSTIBLE AND DISCONNECTING FROM SOURCES OF COMBUSTIBLES AND POSSIBLE SOURCE OF IGNITION)


NATCO A SUBSIDIARY OF COMBUSTIBLE REPAIR
TULSA, OKLA.



DANGER

28Jul23 10:52 UPRR 42 D2 Tank

8638-8698 County Road 29 1/2, Fort Lupton CO 80621, US © 28-Jul-23 10:52:39



WGS84 40.12899,
±16ft-104.78150



ft
±11ft

4974



°T
±19

S189



28Jul23 10:52 UPRR 42 D2 Tank Berm Sample (South Central)

8638-8698 County Road 29 1/2, Fort Lupton CO 80621, US © 28-Jul-23 10:52:09



WGS84 40.12902,
±16ft-104.78144



ft
±11ft

4974



°T
±19

E79



28Jul23 10:51 UPRR 42 D2 Tank Soil above SS-03@6"

8638-8698 County Road 29 1/2, Fort Lupton CO 80621, US © 28-Jul-23 10:51:50



WGS84 40.12901,
±41ft-104.78145



ft
±61ft

4975



°T
±19

SW212



28Jul23 10:51 UPRR 42 D2 Tank SS03@6"

8638-8698 County Road 29 1/2, Fort Lupton CO 80621, US © 28-Jul-23 10:51:39



WGS84 40.12903,
±17ft-104.78145



ft
±23ft 4976



°T
±19 SW207



28Jul23 10:51 UPRR 42 D2 Tank SS02@6"

8638-8698 County Road 29 1/2, Fort Lupton CO 80621, US © 28-Jul-23 10:51:27



WGS84 40.12901,
±24ft -104.78145



ft
±28ft

4975



°T
±19

NW313



28Jul23 10:40 UPRR 42 D2 Tank SS03@6"

8638-8698 County Road 29 1/2, Fort Lupton CO 80621, US © 28-Jul-23 10:40:21



WGS84 40.12901,
±17ft-104.78146

ft
±20ft 4975 °,T
±17 N1



28Jul23 10:27 UPRR 42 D2 Tank

8638-8698 County Road 29 1/2, Fort Lupton CO 80621, US © 28-Jul-23 10:27:38







WGS84 40.12897,
±94ft-104.78142



ft
±22ft

4975



°T
±17

NW301



28Jul23 10:23 UPRR 42 D2 Tank SS02@6"

8638-8698 County Road 29 1/2, Fort Lupton CO 80621, US © 28-Jul-23 10:23:07

WGS84
±16ft

40.12907, -104.78151

ft
±10ft

4974

°T
±26

S181



28Jul23 10:01 UPRR 42 D2 Tank
8638-8698 County Road 29 1/2, Fort Lupton CO 80621, US © 28-Jul-23 10:01:13



WGS84
±16ft

40.12906, -104.78137

ft
±10ft

4975

°T
±26

SW220



28Jul23 10:00 UPRR 42 D2 Tank
8638-8698 County Road 29 1/2, Fort Lupton CO 80621, US © 28-Jul-23 10:00:55

WGS84
±16ft

40.12905, -104.78133

ft
±10ft

4975

°T
±26

SW213



28Jul23 10:00 UPRR 42 D2 Tank
8638-8698 County Road 29 1/2, Fort Lupton CO 80621, US © 28-Jul-23 10:00:46



WGS84
±16ft

40.12906, -104.78106

ft
±11ft

4978

°T
±25

SW212



28Jul23 10:00 UPRR 42 D2 Tank
Fort Lupton CO 80621, United States © 28-Jul-23 10:00:19

WGS84
±16ft

40.12909, -104.78063

ft
±10ft

4979

°T
±25

SW252



28Jul23 09:59 UPRR 42 D2 Tank
Fort Lupton CO 80621, United States © 28-Jul-23 09:59:57







WGS84
±16ft

40.12900, -104.78050

ft
±11ft

4978

±25

N2

KPK
K&P
2008-02 PARK 10 WELL NO. 2
NW 1/4 SEC 23-12N-R66W
WELD COUNTY, COLORADO



28Jul23 09:59 UPRR 42 D2 Tank
Fort Lupton CO 80621, United States © 28-Jul-23 09:59:20

WGS84
±16ft

40.12900, -104.78100

ft
±11ft

4976

°T
±25

W280



28Jul23 09:58 UPRR 42 D2 Tank
Fort Lupton CO 80621, United States © 28-Jul-23 09:58:45

WGS84
±16ft

40.12897, -104.78120

ft
±10ft

4976

°T
±25

NE19



28Jul23 09:58 UPRR 42 D2 Tank
8638-8698 County Road 29 1/2, Fort Lupton CO 80621, US © 28-Jul-23 09:58:19

WGS84
±16ft

40.12897, -104.78126

ft
±11ft

4976

°T
±25

W280



28Jul23 09:58 UPRR 42 D2 Tank
8638-8698 County Road 29 1/2, Fort Lupton CO 80621, US © 28-Jul-23 09:58:01

WGS84
±16ft

40.12899, -104.78144

ft
±11ft

4974

°T
±10

N0

28Jul23 09:57 UPRR 42 D2 Tank
8638-8698 County Road 29 1/2, Fort Lupton CO 80621, US © 28-Jul-23 09:57:22







