

Attachment B





TANK BATTERY DECOMMISSIONING FORM

SITE NAME: McLeod 29-41 Tank Battery							DATE: 3/21/2022	REM. PROJECT #: 21589	WEATHER: 30's Windy		
SITE DIRECTIONS: CR42/29, 0.5 mi S, W into							CLIENT: PDC - Paul Ruiz				
LEGALS AND LAT/LONG: 40.282597, -104.795100							TASMAN PERSONNEL: Jesse Marcus				
SOIL TYPES: Silty Sand - SM							SURFACE GRADIENT: South				
SOIL SAMPLING							FACILITY INFRASTRUCTURE				
Date/Time	Soil Sample ID	PID (ppm)	Visual	Olfactory	Photo?	Grab or Lab Sample?	EQUIPMENT		Quantity		
							Above Ground Storage Tank (AST)		1		
3/21/2022 11:54	AST01@0-6"	0.9	No Staining	No Odor	Yes	Lab	Buried or Partially Buried Vessel		1		
3/21/2022 12:00	ECD01@0-6"	0.0	No Staining	No Odor	Yes	Grab	Separator		1		
3/21/2022 13:35	SEP01-FL@4'	0.0	No Staining	No Odor	Yes	Lab	Emission Control Device (ECD)		1		
3/21/2022 13:36	SEP01-DL@4'	0.0	No Staining	No Odor	Yes	Lab	Dump Line		1		
3/21/2022 16:10	PWV01-B@8'	243.6	HC Staining	HC Odor	Yes	Lab	Wellhead				
3/21/2022 16:11	PWV01-N@5'	227.4	HC Staining	HC Odor	Yes	On-Hold	Flowline				
3/21/2022 16:12	PWV01-W@5'	266.9	HC Staining	HC Odor	Yes	Lab	Other:				
3/21/2022 16:13	PWV01-S@5'	81.4	HC Staining	HC Odor	Yes	On-Hold	Soil Loads Removed				
3/21/2022 16:14	PWV01-E@5'	229.3	HC Staining	HC Odor	Yes	On-Hold	IMPACTED SOIL IDENTIFIED? Yes				
3/21/2022 16:28	BKG01@2.5'	0.0	No Staining	No Odor	Yes	Lab	ESTIMATED VOLUME OF IMPACTS:				
3/21/2022 16:29	BKG01@5'	0.0	No Staining	No Odor	Yes	Lab	Date	Number	CY		
							3/21/2022	1	9		
							Total Removed		1	9	
							Disposal Facility: WM - Ault				
							Groundwater Recovery				
							DATE GW ENCOUNTERED:		DEPTH:		
							GROUNDWATER IN CONTACT WITH IMPACTED SOIL?				
							LNAPL OR SHEEN OBSERVED ON GW?				
GROUNDWATER SAMPLING							Date		BBLS		
Date/Time	Groundwater Sample ID	Depth Collected	Turbid?	Sheen?	Odor?	Photo?					
							Total Removed		0		
							Disposal Facility:				



Photographic Log

									
Equipment ID:		Equipment Type:		Equipment ID: AST01		Equipment Type:			
Material:		Volume:		Material:		Volume:		Contents:	
Notes/Conditions: AST01 footprint					Notes/Conditions:				

Photographic Log

					
Equipment ID:		Equipment Type:		Equipment ID:	
Material:	Volume:	Contents:	Material:	Volume:	Contents:
Notes/Conditions: Bottom of AST01			Notes/Conditions: Bottom of AST01		

Photographic Log

							
Equipment ID: ECD01		Equipment Type:		Equipment ID: SEP01-FL		Equipment Type:	
Material:	Volume:	Contents:		Material:	Volume:	Contents:	
Notes/Conditions:				Notes/Conditions:			

Photographic Log

					
Equipment ID: SEP01-DL		Equipment Type:			
Material:	Volume:	Contents:			
Notes/Conditions:					
Equipment ID: SEP01		Equipment Type:			
Material:	Volume:	Contents:			
Notes/Conditions: SEP01 footprint					



Photographic Log

							
Equipment ID: BKG01		Equipment Type:		Equipment ID:		Equipment Type:	
Material:	Volume:	Contents:		Material:	Volume:	Contents:	
Notes/Conditions:				Notes/Conditions: PWV destroyed upon removal,			


Photographic Log

											
Equipment ID:		Equipment Type:		Equipment ID:		Equipment Type:					
Material:		Volume:		Contents:		Material:		Volume:		Contents:	
Notes/Conditions: PWV01-B@8'						Notes/Conditions: PWV01-N@5'					

Photographic Log

											
Equipment ID:		Equipment Type:		Equipment ID:		Equipment Type:					
Material:		Volume:		Contents:		Material:		Volume:		Contents:	
Notes/Conditions: PWW01-W@5'						Notes/Conditions: PWW01-S@5'					



Photographic Log

											
Equipment ID:		Equipment Type:		Equipment ID:		Equipment Type:					
Material:		Volume:		Contents:		Material:		Volume:		Contents:	
Notes/Conditions: PWV01-E@5'						Notes/Conditions:					




SITE NAME: McLeod 29-41							DATE: 3/24/2022	REM. PROJECT #:	WEATHER: Sunny, 50s	
SITE DIRECTIONS:							CLIENT: PDC			
LEGALS AND LAT/LONG:							TASMAN PERSONNEL: Mike Connolly			
SOIL TYPES: Silty Sand - SM							SURFACE GRADIENT: East			
SOIL SAMPLING							FACILITY INFRASTRUCTURE			
Date/Time	Soil Sample ID	PID (ppm)	Visual	Olfactory	Photo?	Grab or Lab Sample?	EQUIPMENT		Quantity	
							Above Ground Storage Tank (AST)			
3/24/2022 09:30	SS01 @ 14'	1416	HC Staining	Strong HC Odor	Yes	Lab	Buried or Partially Buried Vessel			
3/24/2022 10:00	GS01 @ 10'	381	HC Staining	HC Odor	Yes	Grab	Separator			
3/24/2022 10:45	SS02 @ 16'	351	HC Staining	Strong HC Odor	Yes	Lab	Emission Control Device (ECD)			
							Dump Line			
							Wellhead			
							Flowline			
							Other:			
							Soil Loads Removed			
							IMPACTED SOIL IDENTIFIED?			
							ESTIMATED VOLUME OF IMPACTS:			
							Date	Number	CY	
							3/24/2022	3	30	
							Total Removed		3	30
							Disposal Facility: WM - Buffalo Ridge			
							Groundwater Recovery			
							DATE GW ENCOUNTERED:		DEPTH:	
							GROUNDWATER IN CONTACT WITH IMPACTED SOIL?			
							LNAPL OR SHEEN OBSERVED ON GW?			
GROUNDWATER SAMPLING							Date		BBLS	
Date/Time	Groundwater Sample ID	Depth Collected	Turbid?	Sheen?	Odor?	Photo?				
							Total Removed		0	
							Disposal Facility:			

Photographic Log

											
Equipment ID:		Equipment Type:		Equipment ID:		Equipment Type:					
Material:		Volume:		Contents:		Material:		Volume:		Contents:	
Notes/Conditions: SS01 (14')						Notes/Conditions: GS01 (10')					

Photographic Log



											
Equipment ID:		Equipment Type:		Equipment ID:		Equipment Type:					
Material:		Volume:		Contents:		Material:		Volume:		Contents:	
Notes/Conditions: SS02 (16')						Notes/Conditions:					




TANK BATTERY DECOMMISSIONING FORM

SITE NAME: McLeod 29-41							DATE: 4/11/2022	REM. PROJECT #: 21589	WEATHER: Sunny 35	
SITE DIRECTIONS: CR42 and CR29 drive .5 mi to lot, turn west into location.							CLIENT: PDC			
LEGALS AND LAT/LONG: 40.282693,-104.795070							TASMAN PERSONNEL: Sam Anderson			
SOIL TYPES: Silty Sand - SM							SURFACE GRADIENT: South			
SOIL SAMPLING							FACILITY INFRASTRUCTURE			
Date/Time	Soil Sample ID	PID (ppm)	Visual	Olfactory	Photo?	Grab or Lab Sample?	EQUIPMENT		Quantity	
							Above Ground Storage Tank (AST)			
4/11/2022 13:40	SS03 @ 21'	2582	HC Staining	Strong HC Odor	Yes	Lab	Buried or Partially Buried Vessel			
4/11/2022 14:15	SS04 @ 25'	1088	No Staining	Strong HC Odor	Yes	Lab	Separator			
							Emission Control Device (ECD)			
							Dump Line			
							Wellhead			
							Flowline			
							Other:			
							Soil Loads Removed			
							IMPACTED SOIL IDENTIFIED?			
							ESTIMATED VOLUME OF IMPACTS:			
							Date	Number	CY	
							3/24/2022	3	39	
							4/11/2022	19	190	
							Total Removed		22	229
							Disposal Facility: WM - Ault			
							Groundwater Recovery			
							DATE GW ENCOUNTERED:		DEPTH:	
							GROUNDWATER IN CONTACT WITH IMPACTED SOIL?			
							LNAPL OR SHEEN OBSERVED ON GW?			
GROUNDWATER SAMPLING							Date		BBLS	
Date/Time	Groundwater Sample ID	Depth Collected	Turbid?	Sheen?	Odor?	Photo?				
							Total Removed		0	
							Disposal Facility:			

Photographic Log

							
Equipment ID:SS03		Equipment Type:		Equipment ID:SS04		Equipment Type:	
Material:	Volume:	Contents:		Material:	Volume:	Contents:	
Notes/Conditions:				Notes/Conditions:			

Photographic Log

											
Equipment ID:		Equipment Type:		Equipment ID:		Equipment Type:					
Material:		Volume:		Contents:		Material:		Volume:		Contents:	
Notes/Conditions: Excavation overview						Notes/Conditions:					