





Default Folder: C:\Users\Justin Velazquez\OneDrive - ENSOLUM, LLC\Ensolium GIS\0 - Projects\Kerr-McGee Oil & Gas Onshore, LP\09A1417393 - Koester 24-33 Wellhead\1 - Map File\F271 Projects

Legend

-  P&A'd Wellhead
-  Proposed Soil Sample Location
-  Proposed Soil Screening Location
-  Approximate Location of Flowline (To-Be-Removed)



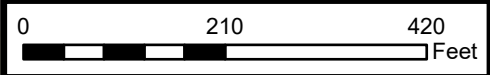
Rademacher
32-30
Wellhead

Agriculture

Agriculture

Tank Battery

Access Road



Sources: Environmental Systems Research Institute (ESRI)



**Proposed Flowline Excavation and
Soil Sampling Locations Map**
Rademacher 32-30 Flowline
Kerr-McGee Oil & Gas Onshore, LP
NWSW SEC 30-T3N-R67W
Weld County, CO
Project Number: 09A1417404

**FIGURE
3**