








Legend

-  Monitoring Well
-  Former Meter House
-  Former Earthen Berm
-  Former Fence
-  Former Infrastructure
-  Relative Groundwater Elevation Contour
-  Surveyed Groundwater Flow Direction

Notes

Contour Interval = 0.25 Feet

BBL: Barrel

AST: Above Ground Storage Tank

PWV: Produced Water Vessel

