


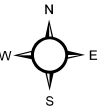


Legend

-  Wellhead
-  Excavation Extent Fall 2022
-  Proposed Background Soil Boring

0 50 100
Feet
1 inch = 50 Feet



Project No: 022-089

Map By: JW

Date: 07/18/2023

PROPOSED BACKGROUND SOIL BORINGS
MERSHON/PAD 1 PRODUCTION FACILITY
AND GREAT WESTERN 35-13, 41, 26-44 WELLHEADS
PDC ENERGY
SW 1/4 SE 1/4 SECTION 26, T6N R67W, 6TH PM
WELD COUNTY, COLORADO



1843 Sunlight Drive
Longmont, CO 80504
303.378.4036

Figure

1