




Latitude: 40.398390  
Longitude: -104.341230  
Elevation: 1433.12±3.00 m  
Accuracy: 4.10 m  
Time: 07-13-2023 09:23:56  
Note: No entrance sign


NoteCam @ iOS





Latitude: 40.398372  
Longitude: -104.340893  
Elevation: 1431.92±3.33 m  
Accuracy: 4.77 m  
Time: 07-13-2023 09:24:30  
Note: Tumbleweeds are





Latitude: 40.398324  
Longitude: -104.340874  
Elevation: 1432.60±3.37 m  
Accuracy: 4.74 m  
Time: 07-13-2023 09:24:47  
Note: Illegible wellhead sign





Latitude: 40.398325  
Longitude: -104.340868  
Elevation: 1433.15±3.36 m  
Accuracy: 4.74 m  
Time: 07-13-2023 09:25:01  
Note: Illegible wellhead sign / tumbleweeds





Latitude: 40.398324  
Longitude: -104.340775  
Elevation: 1432.68±3.37 m  
Accuracy: 4.74 m  
Time: 07-13-2023 09:25:19  
Note: Illegible wellhead sign / tumbleweeds





Latitude: 40.398358  
Longitude: -104.340694  
Elevation: 1432.22±3.36 m  
Accuracy: 4.74 m  
Time: 07-13-2023 09:25:30  
Note: Illegible wellhead sign / tumbleweeds





Latitude: 40.398523  
Longitude: -104.340669  
Elevation: 1432.53±3.36 m  
Accuracy: 4.75 m  
Time: 07-13-2023 09:25:55  
Note: Tank battery sign





BONANZA CREEK ENERGY OPERATING CO. LLC  
1-800-578-5610 1-661-638-2730

ANTELOPE 33-17  
NESE SEC 17-T5N-R62W  
API 05-123-34087  
WCR 61 & 388 SE 1M TO YELLOW GATE,  
SE 4.4, N1.5, E 1.4, N 1.2, E THROUGH  
BLDGS .25, N.1, E1.5, S INTO  
WELD COUNTY, CO

BONANZA CREEK ENERGY OPERATING CO. LLC  
1-800-578-5610 1-661-638-2730

ANTELOPE 44-17  
NESE SEC17-T5N-R62W  
API 05-123-34097  
WCR 61 & 388, SE 1M TO YELLOW GATE,  
SE 4.4M, N 1.5M, E 1.4M, N 1.2M, E THROUGH  
BLDGS .25M, N .1M, E 1.5M, S .1M INTO  
WELD COUNTY, CO

BONANZA CREEK ENERGY OPERATING CO. LLC  
1-800-578-5610 1-661-638-2730

ANTELOPE 43-17  
NESE SEC17-T5N-R62W  
API 05-123-34096  
WCR 61 & 388, SE 1M TO YELLOW GATE,  
SE 4.4M, N 1.5M, E 1.4M, N 1.2M, E THROUGH  
BLDGS .25M, N .1M, E 1.5M, S .1M INTO  
WELD COUNTY, CO

**ATTENTION**  
PPE REQUIRED  
For all who enter a BCLJ  
tank battery, production facility,  
work-overs, drilling rigs, and  
company facilities, E.G. compressor sites  
or fracturing services for BCLJ,  
the following minimum PPE  
is required of all:  
Ansi approved Z89.1 hard hat,  
ansi approved Z87.1  
eye protection, fire resistant clothing  
for your outer most layer, steel toe footwear  
© BONANZA CREEK  
1-800-578-5610

Latitude: 40.398547  
Longitude: -104.340649  
Elevation: 1432.80±3.36 m  
Accuracy: 4.74 m  
Time: 07-13-2023 09:26:12  
Note: Tank battery sign - not installed





Latitude: 40.398586  
Longitude: -104.340555  
Elevation: 1432.60±3.36 m  
Accuracy: 4.74 m  
Time: 07-13-2023 09:26:41  
Note: Emergency number illegible from a distance





Latitude: 40.398589  
Longitude: -104.340561  
Elevation: 1432.56±3.37 m  
Accuracy: 4.74 m  
Time: 07-13-2023 09:26:54  
Note: Emergency number illegible from a distance

NoteCam @ iOS





Latitude: 40.398590  
Longitude: -104.340404  
Elevation: 1432.15±3.37 m  
Accuracy: 4.74 m  
Time: 07-13-2023 09:27:11  
Note: Emergency number illegible from a distance





Latitude: 40.398633  
Longitude: -104.340596  
Elevation: 1428.13±4.00 m  
Accuracy: 3.54 m  
Time: 07-13-2023 09:28:15





Latitude: 40.398648  
Longitude: -104.340682  
Elevation: 1434.18±3.57 m  
Accuracy: 4.59 m  
Time: 07-13-2023 09:28:27






Latitude: 40.398631  
Longitude: -104.340669  
Elevation: 1435.46±3.57 m  
Accuracy: 4.59 m  
Time: 07-13-2023 09:28:35  
Note: Tumbleweeds

NoteCam @ iOS





Latitude: 40.398618  
Longitude: -104.340666  
Elevation: 1435.81±3.57 m  
Accuracy: 4.59 m  
Time: 07-13-2023 09:28:46

NoteCam @ iOS





Latitude: 40.398715  
Longitude: -104.340894  
Elevation: 1433.06±3.37 m  
Accuracy: 4.74 m  
Time: 07-13-2023 09:29:16  
Note: Tumbleweeds






Latitude: 40.398679  
Longitude: -104.340963  
Elevation: 1432.30±3.37 m  
Accuracy: 4.74 m  
Time: 07-13-2023 09:29:31  
Note: Tumbleweeds

NoteCam @ iOS






Latitude: 40.398566  
Longitude: -104.340937  
Elevation: 1433.81±3.36 m  
Accuracy: 4.74 m  
Time: 07-13-2023 09:29:58  
Note: Berms

NoteCam @ iOS





Latitude: 40.398437  
Longitude: -104.341165  
Elevation: 1431.32±3.37 m  
Accuracy: 4.74 m  
Time: 07-13-2023 09:32:43  
Note: Missing wind sock

NoteCam @ iOS