

**From:** [Seubert - DNR, Michelle](#)  
**To:** [Lilah Hubbard](#)  
**Cc:** [Jeremy Sonnier](#); [Marette - DNR, Brandon](#); [Nathan Bennett](#)  
**Subject:** Re: Consultation - Farmer 1 P&A  
**Date:** Wednesday, June 14, 2023 4:31:03 PM  
**Attachments:** [image007.png](#)  
[image003.png](#)  
[image004.png](#)  
[image006.png](#)  
[image002.png](#)  
[image005.png](#)  
[image008.png](#)

---

Hi,

I'm fine with this. When will you be doing the work? We can close down that section of trail.

Michelle

On Wed, Jun 14, 2023 at 3:50 PM Lilah Hubbard <[lhubbard@rpgres.com](mailto:lhubbard@rpgres.com)> wrote:

Hi Brandon and Michelle,

Following up on this request: please let us know as soon as possible if you concur with the described plans or if you have any other questions.

Thank you!

***Lilah Hubbard***

*Wildlife Project Manager*

*Rockies Region*

**signature**



[www.rpgres.com](http://www.rpgres.com)

510-734-4733 (Cell)

[lhubbard@rpgres.com](mailto:lhubbard@rpgres.com)

---

**From:** Lilah Hubbard

**Sent:** Tuesday, May 30, 2023 3:54 PM

**To:** Marett - DNR, Brandon <[brandon.marett@state.co.us](mailto:brandon.marett@state.co.us)>; Michelle Seubert - DNR <[michelle.seubert@state.co.us](mailto:michelle.seubert@state.co.us)>

**Cc:** Jeremy Sonnier <[jsonnier@civiresources.com](mailto:jsonnier@civiresources.com)>; Nathan Bennett <[nbennett@civiresources.com](mailto:nbennett@civiresources.com)>

**Subject:** RE: Consultation - Farmer 1 P&A

Good afternoon Brandon and Michelle,

Brandon, in response to your question about access, please see the proposed route below. Jeremy (Surface Land Advisor at Civitas; cc'd) is coordinating directly with the landowner as well.

Please let us know if you have any other questions or if CPW concurs with this plan. Civitas needs to submit the necessary forms to COGCC as soon as possible in order to schedule the work outside the eagle nesting and roosting seasons.

Thanks for your help!

*Proposed access route: from HWY 76, down Barr Place, across the RR, then down a 2-track on the east side of the RR. (Green dot = gate, yellow dot = approx. well location.)*



Thank you,

***Lilah Hubbard***

*Wildlife Project Manager*

*Rockies Region*

signature

[www.rpgres.com](http://www.rpgres.com)

510-734-4733 (Cell)

[lhubbard@rpgres.com](mailto:lhubbard@rpgres.com)

---

**From:** Lilah Hubbard

**Sent:** Thursday, May 4, 2023 10:28 AM

**To:** Marette - DNR, Brandon <[brandon.marette@state.co.us](mailto:brandon.marette@state.co.us)>; Jeremy Sonnier <[jsonnier@civiresources.com](mailto:jsonnier@civiresources.com)>

**Cc:** Michelle Seubert - DNR <[michelle.seubert@state.co.us](mailto:michelle.seubert@state.co.us)>; Nathan Bennett <[nbennett@civiresources.com](mailto:nbennett@civiresources.com)>

**Subject:** RE: Consultation - Farmer 1 P&A

Hi Brandon and Michelle,

Yes, the yellow star is the well (sorry I forgot that in the legend!).

[@Jeremy Sonnier](#), do you have access route information (Brandon's question below)?

Thank you,

***Lilah Hubbard***

*Wildlife Project Manager*

*Rockies Region*

signature



[www.rpgres.com](http://www.rpgres.com)

510-734-4733 (Cell)

[lhubbard@rpgres.com](mailto:lhubbard@rpgres.com)

---

**From:** Marette - DNR, Brandon <[brandon.marette@state.co.us](mailto:brandon.marette@state.co.us)>  
**Sent:** Thursday, May 4, 2023 10:07 AM  
**To:** Lilah Hubbard <[lhubbard@rpgres.com](mailto:lhubbard@rpgres.com)>  
**Cc:** Michelle Seubert - DNR <[michelle.seubert@state.co.us](mailto:michelle.seubert@state.co.us)>; Jeremy Sonnier <[jsonnier@civiresources.com](mailto:jsonnier@civiresources.com)>; Nathan Bennett <[nbennett@civiresources.com](mailto:nbennett@civiresources.com)>  
**Subject:** Re: Consultation - Farmer 1 P&A

Good morning Lilah,

Thanks for this email. I assume the yellow star is the proposed well that needs to be P&A'd?  
(It wasn't in your legend)

Unless Michelle disagrees, I agree with that time frame of starting after the nesting season.  
Michelle - are there any other park concerns (trail users, etc.) that could be affected by this work?

Lilah - what's the proposed access route?

Regards,

Brandon B. Marette, CWB<sup>®</sup>

Northeast Region Energy Liaison and Land Use Coordinator



Direct [\(720\) 880-0819](tel:7208800819)

[6060 Broadway, Denver, CO 80216](#)

[brandon.marette@state.co.us](mailto:brandon.marette@state.co.us)

[CPW's Energy Webpage](#)

[CPW's Wildlife Movements Webpage](#)



**THINK SAFETY FIRST!**



On Tue, Apr 25, 2023 at 4:41 PM Lilah Hubbard <[lhubbard@rpgres.com](mailto:lhubbard@rpgres.com)> wrote:

Good afternoon Brandon and Michelle,

Civitas needs to perform a plug and abandon re-entry at the [Farmer 1](#) well, which is located in the following High Priority Habitats:

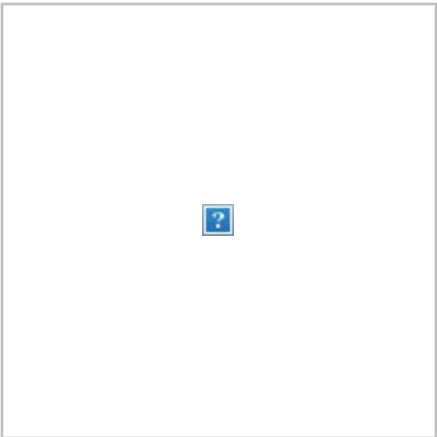

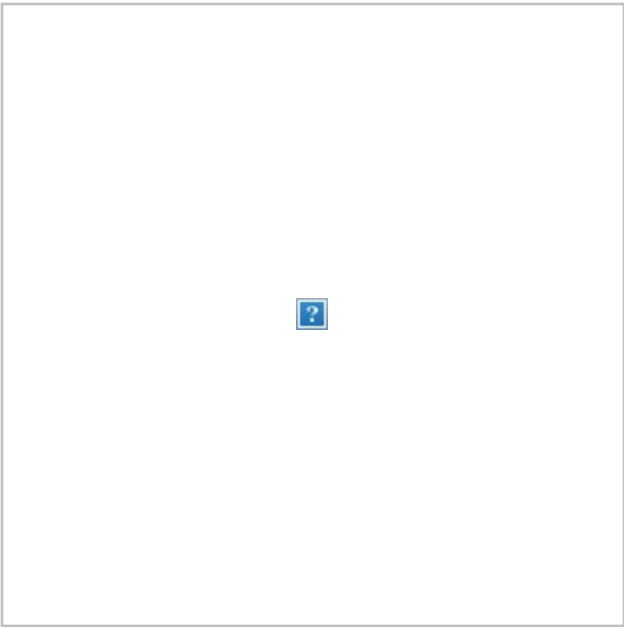
- Barr Lake State Park HPH
- Bald Eagle Active Nest Site HPH (Quarter and Half Mile Buffers)
- Aquatic Sportfish Management Waters HPH (Barr Lake)
- Proposed (2023) Bald Eagle Roost Area HPH

This work is currently anticipated to begin in **August 2023** in order to avoid the eagle nesting season and allow enough time before the roosting season. Jeremy Sonnier (Surface Land Advisor at Civitas; cc'd) is also in communication with the surface owner regarding this operation.

**Please let me know by mid-May** if CPW has any questions/concerns or approves this work to proceed as planned.

Thank you for your time!









Thank you,

***Lilah Hubbard***

*Wildlife Project Manager*

*Rockies Region*

signature



[www.rpgres.com](http://www.rpgres.com)

*510-734-4733 (Cell)*

[lhubbard@rpgres.com](mailto:lhubbard@rpgres.com)

--

Sent from Gmail Mobile