


OIL AND GAS CONSERVATION COMMISSION
OF THE STATE OF COLORADO



NOTICE OF INTENTION TO DRILL




INSTRUCTIONS:

A notice of intention to drill a well shall be filed in duplicate on all Federal and Patented lands, and in triplicate on all State lands. Do not begin operations until approved copy has been received. It is mandatory that the proposed location comply with all rules and regulations of the Commission. Locate well on section grid in proper location, and indicate extent of lease. Unless operations are commenced within 180 days after the date of approval hereof, this approval to drill will become null and void.

Name of Operator Excelsior Oil Corporation Phone No. 2-2141
Address 300 North St. Joseph Avenue City Hastings State Nebraska

How is liability secured: Well Bond (Attached) ☐; Blanket Bond ☐; Waiver ☒
(Check one)

Lease Name Miller
Well No. 3
Field Name Atwood East *course 6.5* ☐ Wilcat
County Logan



Location C E/2 NW NW Section 25 Township 7N Range 53W Meridian 6th PM
(quarter quarter)
660 feet from N Section line and 990 feet from W Section Line
N or S E or W

The well is located on: Patented land ☒ State land ☐ Federal land ☐

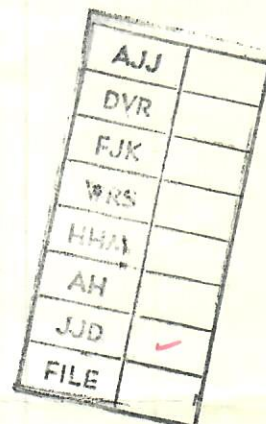
The well is located within a spaced area: Yes ☒ No ☐

Distance from proposed location to nearest property or lease line 330 feet.
Distance from proposed location to nearest drilling unit line 330 feet.

Objectives: "D" Sand Depth 4400; "J" Sand Depth 4490
Formation Estimate Formation Estimate

Proposed length of surface casing 400 feet.

REMARKS:



I/We hereby swear (or affirm) that the statements herein made are a full and correct report.

APPROVED:

Date JUN - 3 1957

A. J. Johnson
Director

Company Excelsior Oil Corporation Date

Address Hastings, Nebraska Phone No. 2-2141

By R. W. Zahman Title
Signature