









**SITE LOCATION EXHIBIT -
STARKEY 3**
PUCKETT-67S96W/6SWNW
COGCC LOCATION ID: 334977
GARFIELD COUNTY, CO
SWNW SEC. 6 T7S-R96W

DRAFTER: AB

DATE: 6/22/2023

Legend

-  Site
-  1/4 Mile Buffer
-  Water Well Permit Location
- USA Wetlands
 -  Marine
 -  Estuarine
 -  Palustrine
-  Riverine
-  Lacustrine

COORDINATE SYSTEM
GCS NORTH AMERICAN 1983

Source: USFWS, Esri, Maxar, Microsoft, Copyright:© 2013 National Geographic Society, i-cubed, Esri, USGS, Esri, HERE, Garmin, FAO, NOAA, USGS, Bureau of Land Management, EPA, NPS

