











**SITE LOCATION EXHIBIT -
PUCKETT 264-1**
PUCKETT-67S97W/1SWNE
COGCC LOCATION ID: 324312
GARFIELD COUNTY, CO
SWNE SEC. 1 T7S-R97W

DRAFTER: AB

DATE: 6/19/2023

Legend

-  Site
-  1/4 Mile Buffer
-  Water Well Permit Location
- USA Wetlands
 -  Marine
 -  Estuarine
 -  Palustrine
-  Riverine
-  Lacustrine

COORDINATE SYSTEM
GCS NORTH AMERICAN 1983

Source: USFWS, Esri, Maxar, Microsoft, Esri, CGIAR, USGS, Copyright:© 2013 National Geographic Society, i-cubed, Esri, HERE, Garmin, FAO, NOAA, USGS, Bureau of Land Management, EPA, NPS

