Operator	Petro-Canada
Well Name	Hibernia C-67
Surface Location	Hibernia Platform
Bottom Hole Location	
Permit Number	
Spud Date	1-Jan-1900
Rig Release Date	1-Jan-1900
Drilling Fluid Type	
Elevation (m)	0.000
Total Depth (m)	0.000
Logging Company	Schlumberger
Logging Date	1-Jan-1900
Logging Unit Number	
Logging Type	
Max Temp (C)	
Equipment Location	
Recorded By	
Witnessed By	

Comments

Log is corrected to G.L.
Water Depth 80.5 m, Kelly Bushing 25.5 m
Log depth is KB corrected

Thank you for choosing Schlumberger

Scale 1:200 (5"=100')

Water Depth 2" = 100'

Depth Scale	Log Header	Log Footer
1:200 (5"=100')	1:200 (5"=100')	1:200 (5"=100')
1:240 (2"=100')	1:240 (2"=100')	1:240 (2"=100')
1:480 (1"=100')	1:480 (1"=100')	1:480 (1"=100')

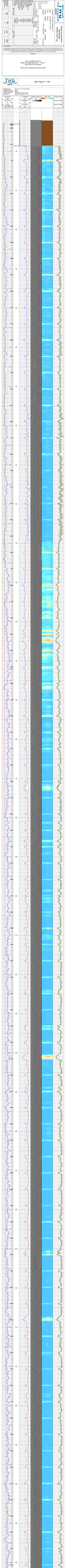



Gamma Ray		3' Amplitude	5' Variable Density Log	Sector Map	Average Amplitude
0 (GAPI) 150		0 (mV) 100	200 (usec) 1200		0 120
Line Tension		3' Amplitude x 5			Mimimum Amplitude
0 (lb) 4000		0 (mV) 20			0 120
-9 CCL$1 1		3' Travel Time			Maximum Amplitude
0 Temp (degF) 300		650 (usec) 150			0 120

THE WIRELINE GROUP (TWG)

Repeat Pass 5" = 100'

Database File	tep_wmc_411-19-793_rcbl.db
Dataset Pathname	repeat
Presentation Format	twgrcbl
Dataset Creation	Thu May 25 03:21:31 2023
Charted by	Depth in Feet scaled 1:240

Gamma Ray		3' Amplitude	5' Variable Density Log	Sector Map	Average Amplitude
0 (GAPI) 150		0 (mV) 100	200 (usec) 1200		0 120
Line Tension		3' Amplitude x 5			Mimimum Amplitude
0 (lb) 4000		0 (mV) 20			0 120
-9 CCL$1 1		3' Travel Time			Maximum Amplitude
0 Temp (degF) 300		650 (usec) 150			0 120

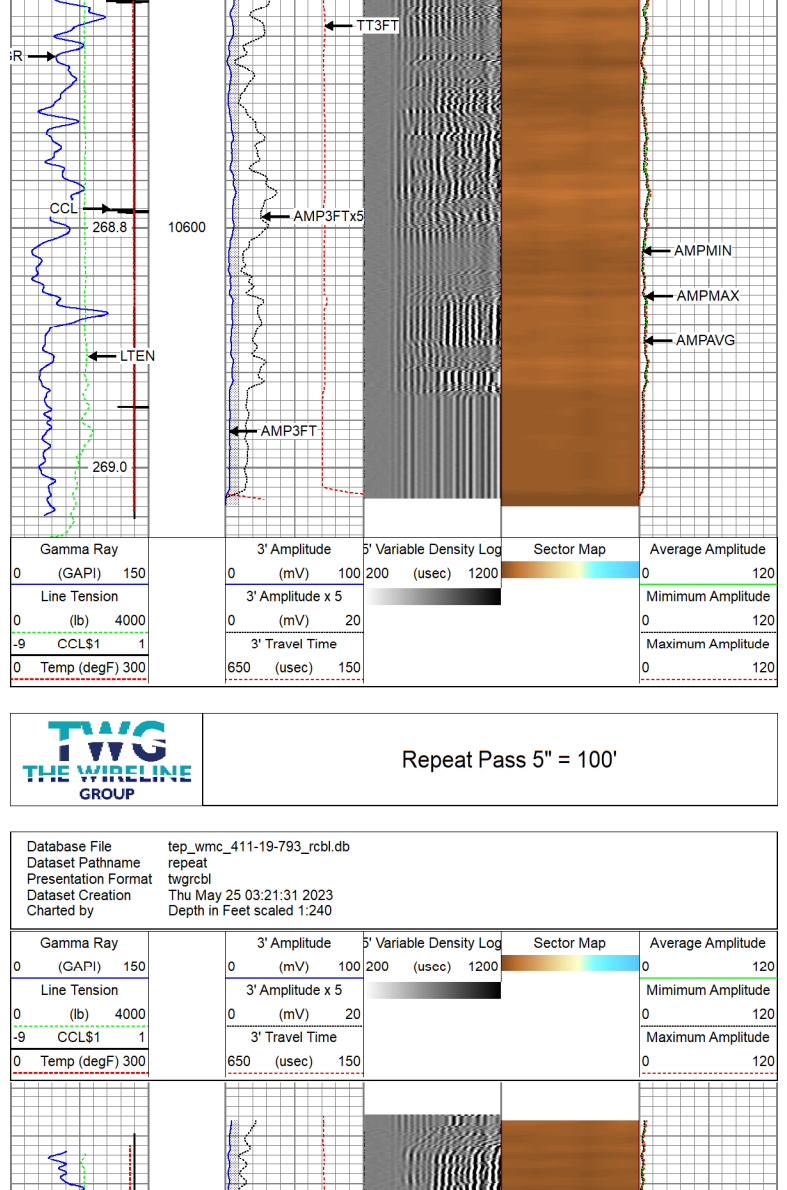

Gamma Ray		3' Amplitude	5' Variable Density Log	Sector Map	Average Amplitude
0 (GAPI) 150		0 (mV) 100	200 (usec) 1200		0 120
Line Tension		3' Amplitude x 5			Mimimum Amplitude
0 (lb) 4000		0 (mV) 20			0 120
-9 CCL$1 1		3' Travel Time			Maximum Amplitude
0 Temp (degF) 300		650 (usec) 150			0 120

Calibration Report

Database File	tep_wmc_411-19-793_rcbl.db
Dataset Pathname	main
Dataset Creation	Thu May 25 03:26:34 2023

Gamma Ray Calibration Report

Serial Number:	FW0701-23	
Tool Model:	50-GCT275-0000	
Performed:	Wed May 10 11:37:22 2023	
Calibrator Value:	114.4	GAPI
Background Reading:	76.5	cps
Calibrator Reading:	250.4	cps
Sensitivity:	0.6578	GAPI/cps

Inclinometer Calibration Report

Performed: Thu Jan 26 15:39:59 2023

	Low Read.	High Read.	Low Ref.	High Ref.	
X Accelerometer	-918.00	902.00	-1.00	1.00	gee
Y Accelerometer	-912.00	896.00	-1.00	1.00	gee
Z Accelerometer	-0.33	-897.20	0.00	1.00	gee

Segmented Cement Bond Log Calibration Report

Serial Number:	FW1906-032	
Tool Model:	Probe275acc	
Calibration Casing Diameter:	4.500	in
Calibration Depth:	1058.350	ft

Master Calibration, performed Wed May 24 16:44:10 2023:

	Raw (v) Zero	Raw (v) Cal	Calibrated (mv) Zero	Calibrated (mv) Cal	Results Gain	Results Offset
3'	0.006	0.943	0.150	81.196	86.509	-0.340
CAL	0.008	0.798				
5'	0.007	0.699	0.150	81.196	117.068	-0.677
SUM						
S1	0.008	1.045	0.000	100.000	96.350	-0.723
S2	0.007	1.126	0.000	100.000	89.381	-0.650
S3	0.007	1.028	0.000	100.000	97.932	-0.656
S4	0.006	0.896	0.000	100.000	112.429	-0.718
S5	0.006	0.921	0.000	100.000	109.321	-0.705
S6	0.008	0.928	0.000	100.000	108.675	-0.845
S7	0.007	0.981	0.000	100.000	102.658	-0.713
S8	0.006	1.008	0.000	100.000	99.826	-0.590

Internal Reference Calibration, performed (Not Performed):

	Raw (v) Zero	Raw (v) Cal	Calibrated (v) Zero	Calibrated (v) Cal	Results Gain	Results Offset
CAL	0.000	0.000	0.008	0.798	1.000	0.000

Air Zero Calibration, performed Wed May 24 16:32:50 2023:

	Raw (v) Zero	Calibrated (v) Zero	Results Offset
3'	0.000	0.000	0.000
5'	0.000	0.000	0.000
SUM			
S1	0.000	0.000	0.000
S2	0.000	0.000	0.000
S3	0.000	0.000	0.000
S4	0.000	0.000	0.000
S5	0.000	0.000	0.000
S6	0.000	0.000	0.000
S7	0.000	0.000	0.000
S8	0.000	0.000	0.000

Inclinometer Calibration Report

Performed: (Not Performed)

	Low Read.	High Read.	Low Ref.	High Ref.	
X Accelerometer	0.00	1.00	0.00	1.00	gee
Y Accelerometer	0.00	1.00	0.00	1.00	gee
Z Accelerometer	0.00	1.00	0.00	1.00	gee

Sensor	Offset (ft)	Schematic	Description	Length (ft)	O.D. (in)	Weight (lb)
GCT_FMWR	14.56					
mSec_Count	14.56		Titan CHD 1375 MOD Titan Modified 1-3/8" Assembled Electric Cable Head with 1" Fishing Neck	1.04	1.38	1.00
RBT_Status	14.56					
Error_Ct	14.56					
			SO BS CENT-2750-4500 Slip Over 2-3/4" I.D. for 4-1/2" O.D. Casing Bow Spring Centralizer	1.33	3.25	10.00
WVFS8	9.02		RBT8acc-Probe275acc (FW1906-032) 2.75" Radial Corrosion with accelerometer	8.75	2.75	110.00
WVFS7	9.02					
WVFS6	9.02					
WVFS5	9.02					
WVFS4	9.02					
WVFS3	9.02					
WVFS2	9.02					
WVFS1	9.02					
WVF3FT	9.02					
WVF5FT	8.02					
RBT_ACCZ	4.77					
RBT_ACCY	4.77					
RBT_ACCX	4.77					
WVFSYNC	4.77					
WVFCAL	4.77					
GCT_HV	4.76					
CCL$2	3.81					
CCL$1	3.81					
GCT_Temp	3.26		SO BS CENT-2750-4500 Slip Over 2-3/4" I.D. for 4-1/2" O.D. Casing Bow Spring Centralizer	1.33	3.25	10.00
GR	2.39		GCT_acc-50-GCT275-0000 (FW0701-23) Probe 2.75" Gamma Ray - CCL w/Temp (Single Pin)	4.77	2.75	55.00
GCT_IntTemp	1.67					
GCT_ACCZ	0.00					
GCT_ACCY	0.00					
GCT_ACCX	0.00					

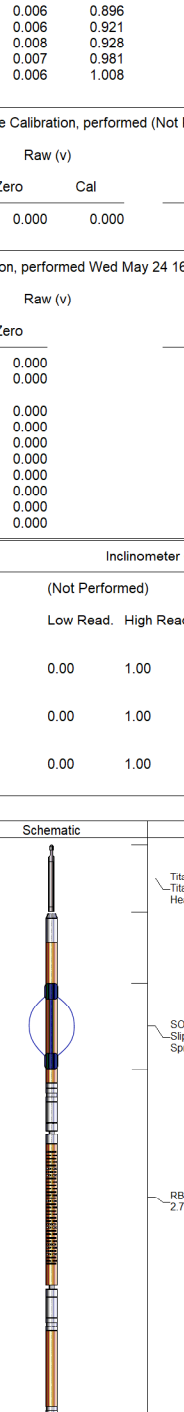

Dataset:	tep_wmc_411-19-793_rcbl.db: field/well/run1/main
Total length:	14.56 ft
Total weight:	196.00 lb
O.D.:	3.25 in

Company	TEP Rocky Mountain LLC		
Well	Fee WMC 411-19-793		
Field	Rulison		
County	Garfield	State	Colorado

THE WIRELINE GROUP (TWG)

Radial Cement Bond
Gamma Ray
Casing Collar Log