



DILD

Temperature Casing Collar Log

PIPE RECOVERY SERVICES

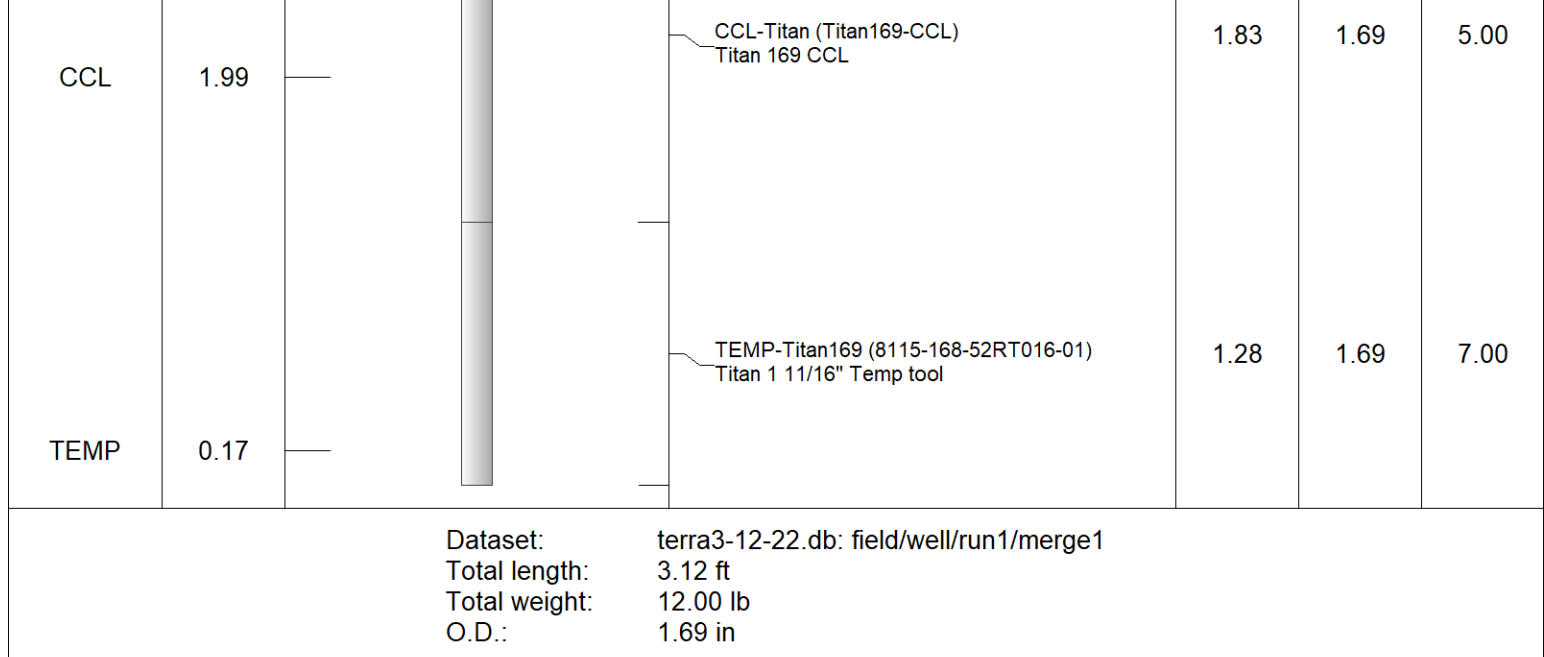
Company		TEP Rocky Mountain LLC	
Well		WMC 411-19-793	
Field		Rulison	
County		Garfield	
State		CO	
Location:		API #:	
SEC 19 TWP 7S RGE 93W		Other Services	
Permanent Datum		Ground Level	Elevation
Log Measured From		KB	8869
Drilling Measured From		KB	K.B. D.F. G.L.
Date		3-13-23	
Run Number		One	
Depth Driller		10713'	
Depth Logger		10680'	
Bottom Logged Interval		10680'	
Top Log Interval		Surface	
Open Hole Size		8.75	
Type Fluid		Water	
Density / Viscosity		8.34 LB/Gal	
Max. Recorded Temp.		238	
Estimated Cement Top		4980'	
Time Well Ready		0015	
Time Logger on Bottom		0045	
Equipment Number		#4	
location		Fruita	
Recorded By		Adam Daniels	
Witnessed By		Steve Bungerner	
Run Number		Borehole Record	
Bit		From	To
		Size	Weight
		From	To
Casing Record		Size	Wgt/Ft
Surface String		9-5/8"	36
Prot. String			
Production String		4-1/2"	11.6
Liner			


<<< Fold Here >>>

All interpretations are opinions based on inferences from electrical or other measurements and we cannot and do not guarantee the accuracy or correctness of any interpretation, and we shall not, except in the case of gross or willful negligence on our part, be liable or responsible for any loss, costs, damages, or expenses incurred or sustained by anyone resulting from any interpretation made by any of our officers, agents or employees. These interpretations are also subject to our general terms and conditions set out in our current Price Schedule.

Comments

Sensor	Offset (ft)	Schematic	Description	Length (ft)	O.D. (in)	Weight (lb)





150

60.7761

200

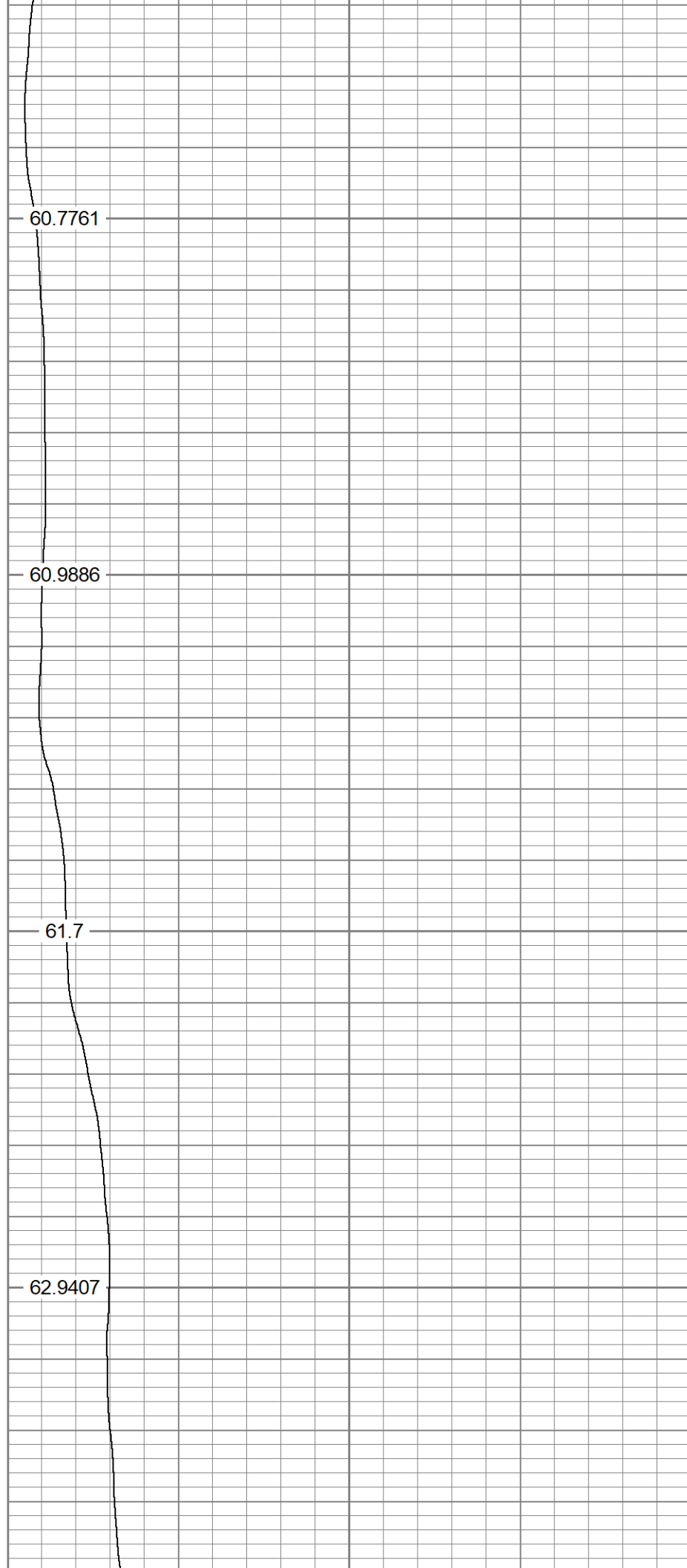
60.9886

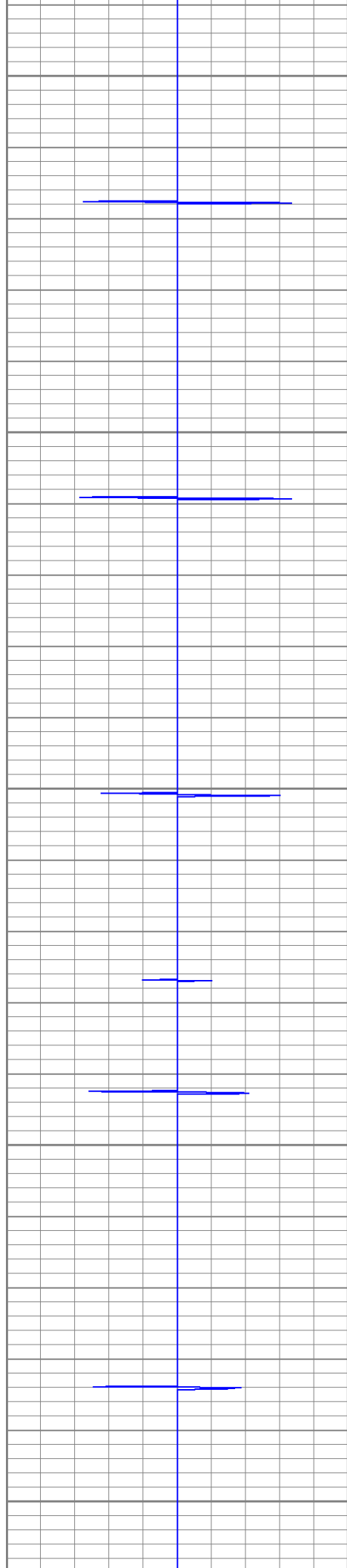
250

61.7

300

62.9407





350

400

450

500

550

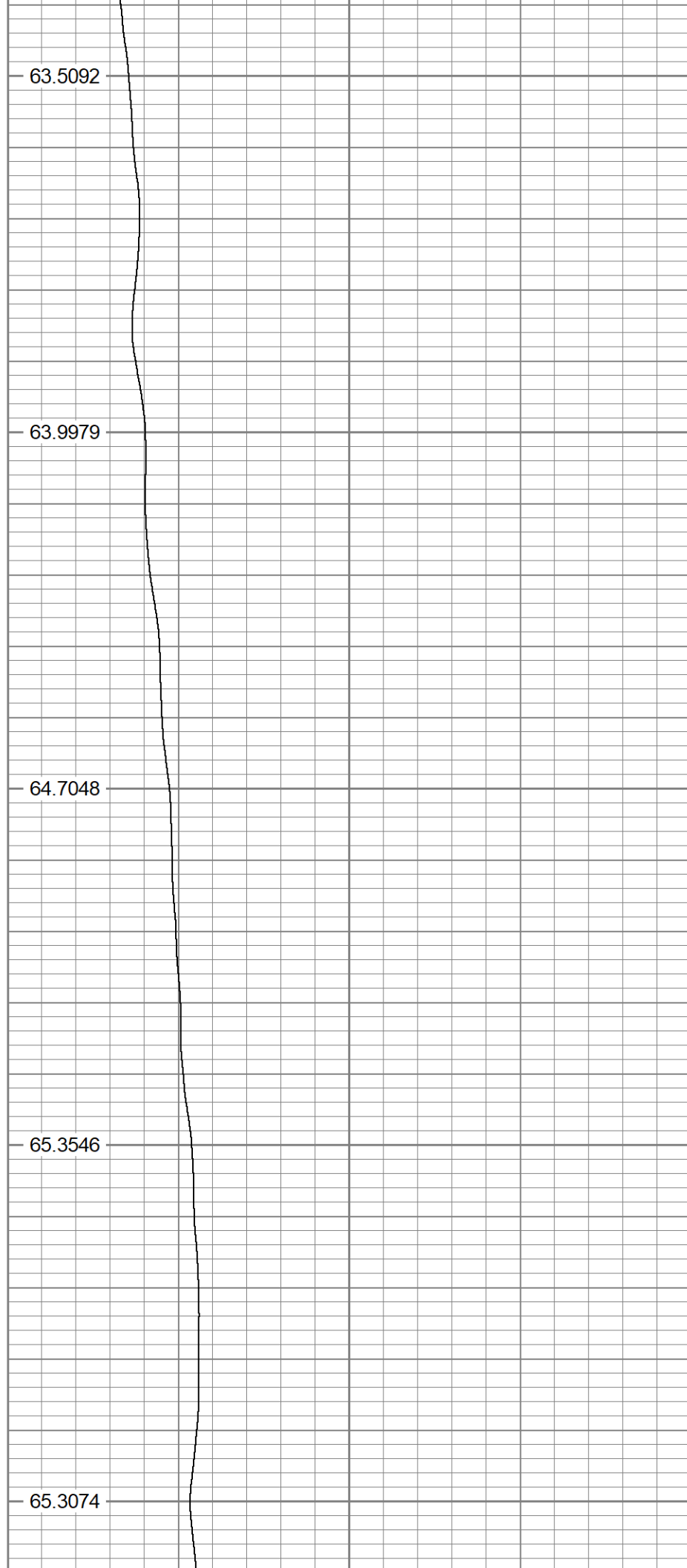
63.5092

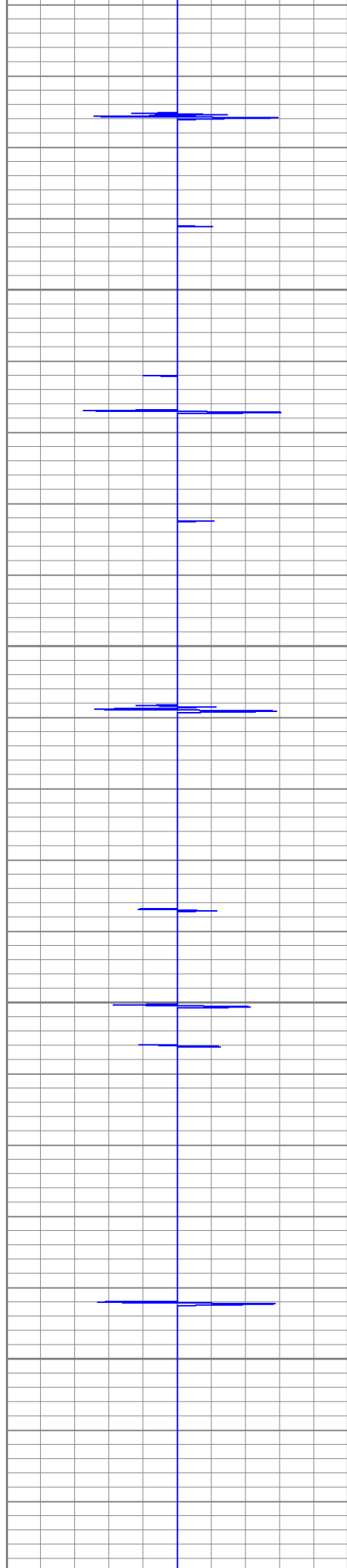
63.9979

64.7048

65.3546

65.3074





600

650

700

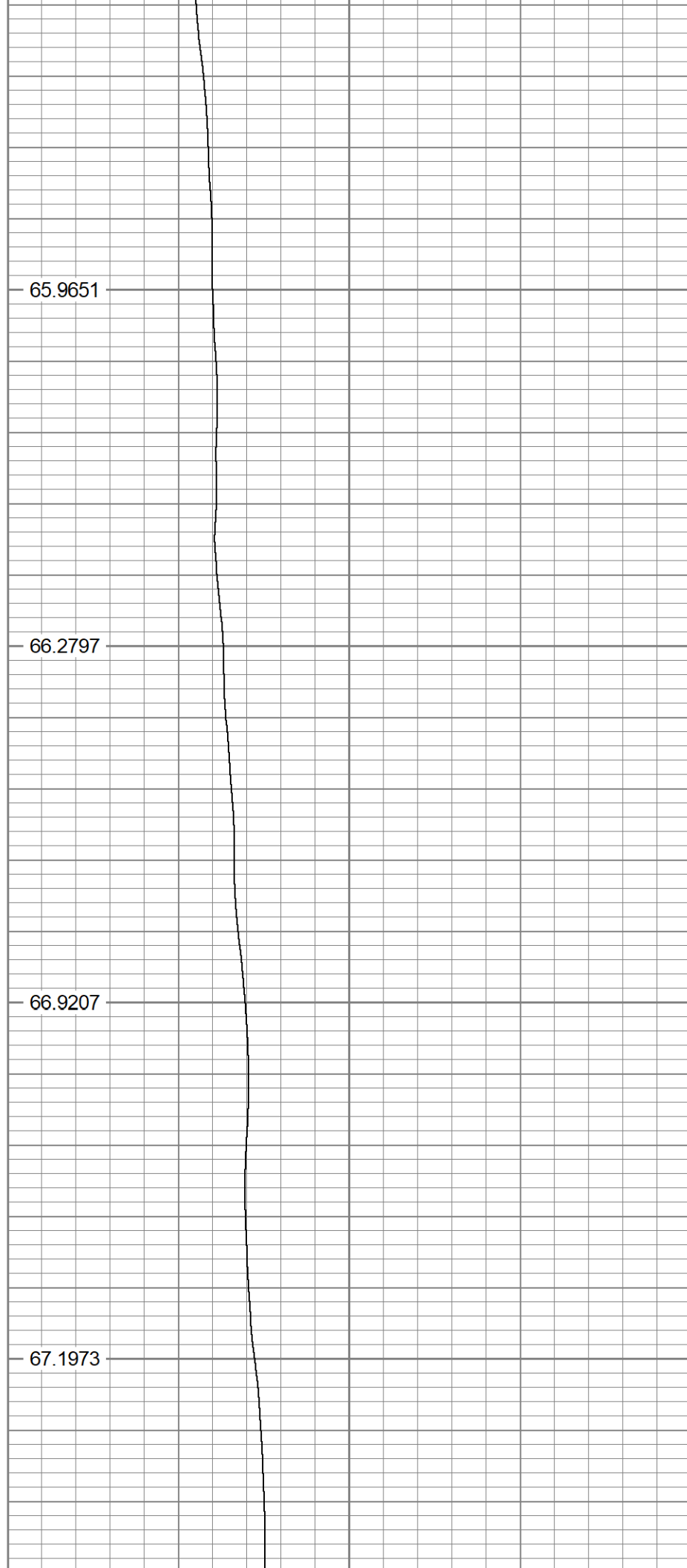
750

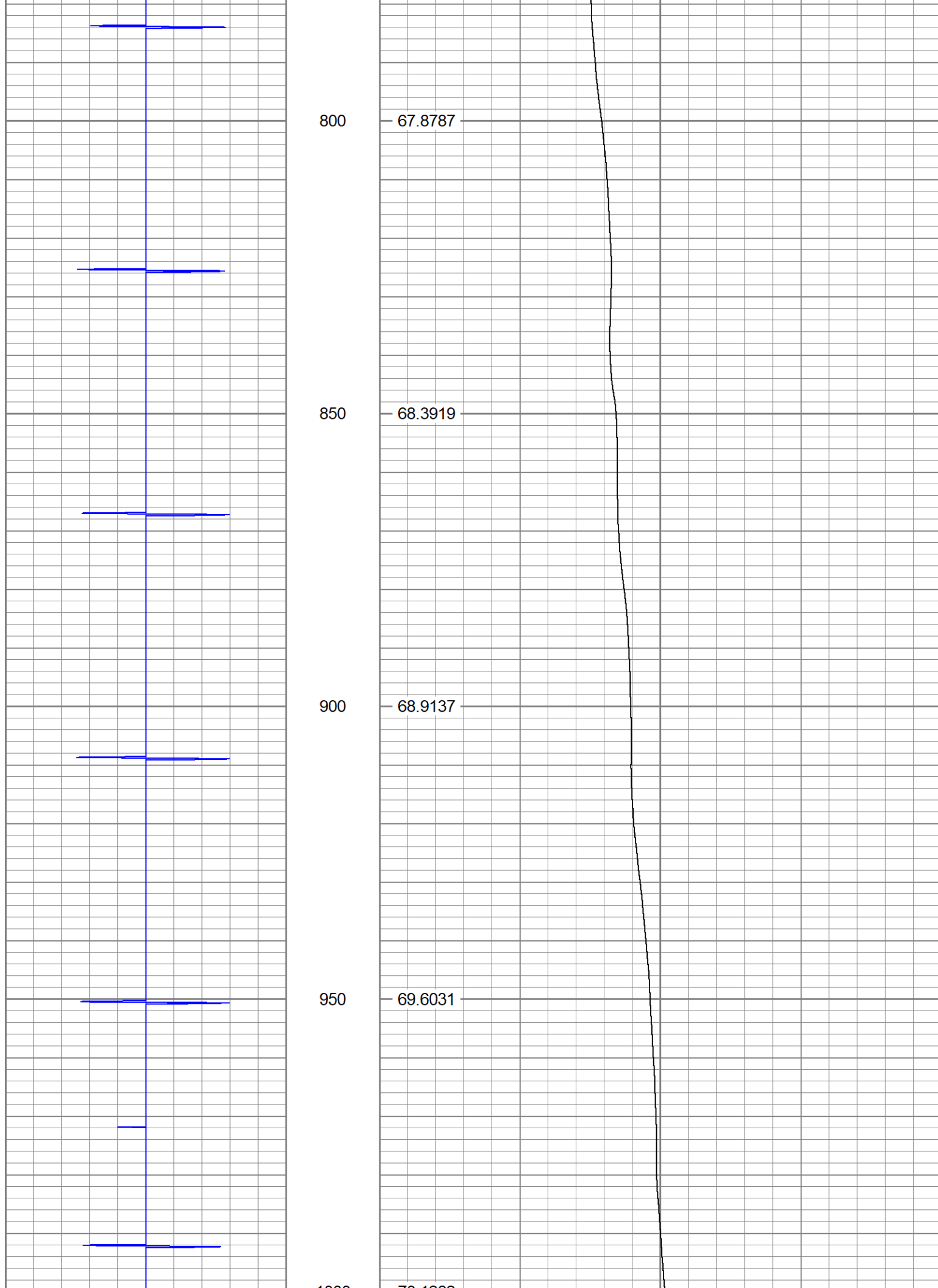
65.9651

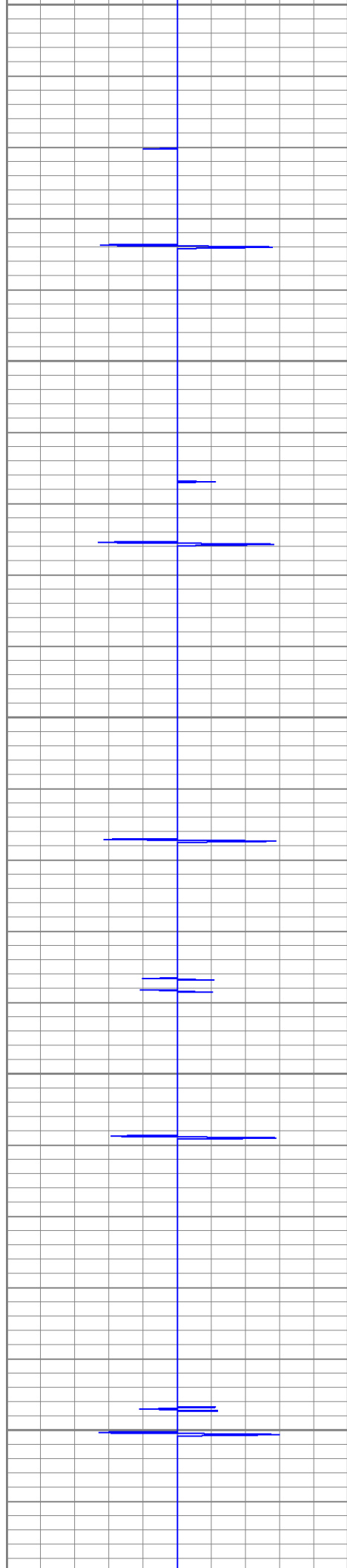
66.2797

66.9207

67.1973







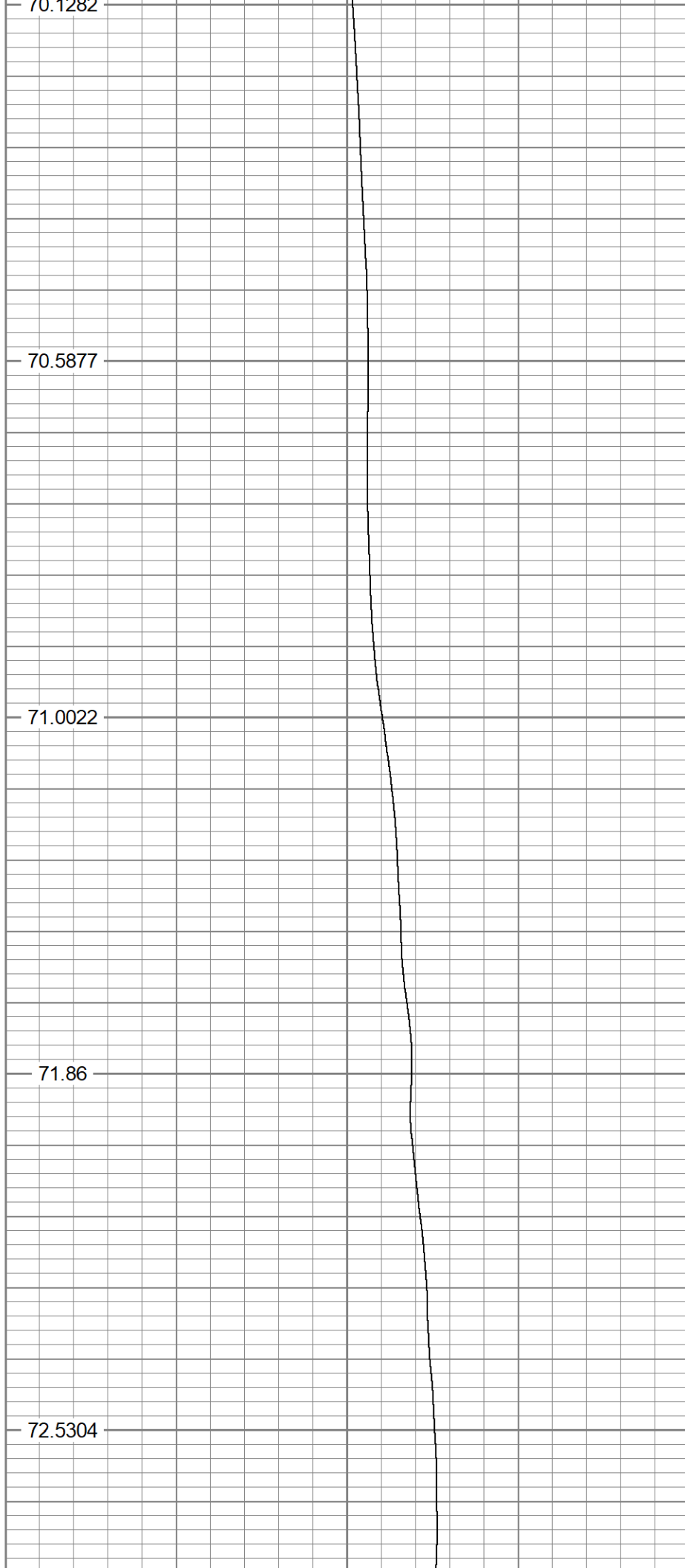
1000

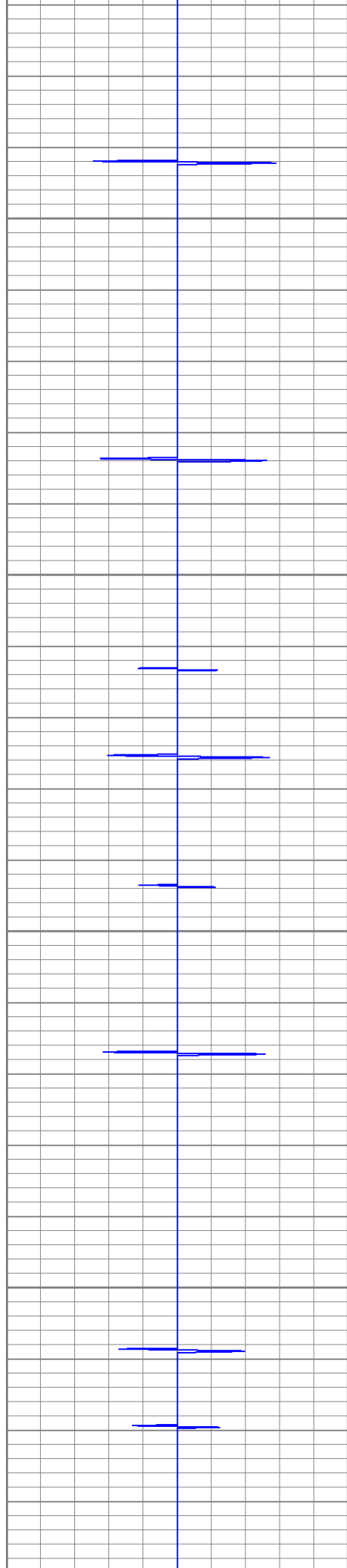
1050

1100

1150

1200



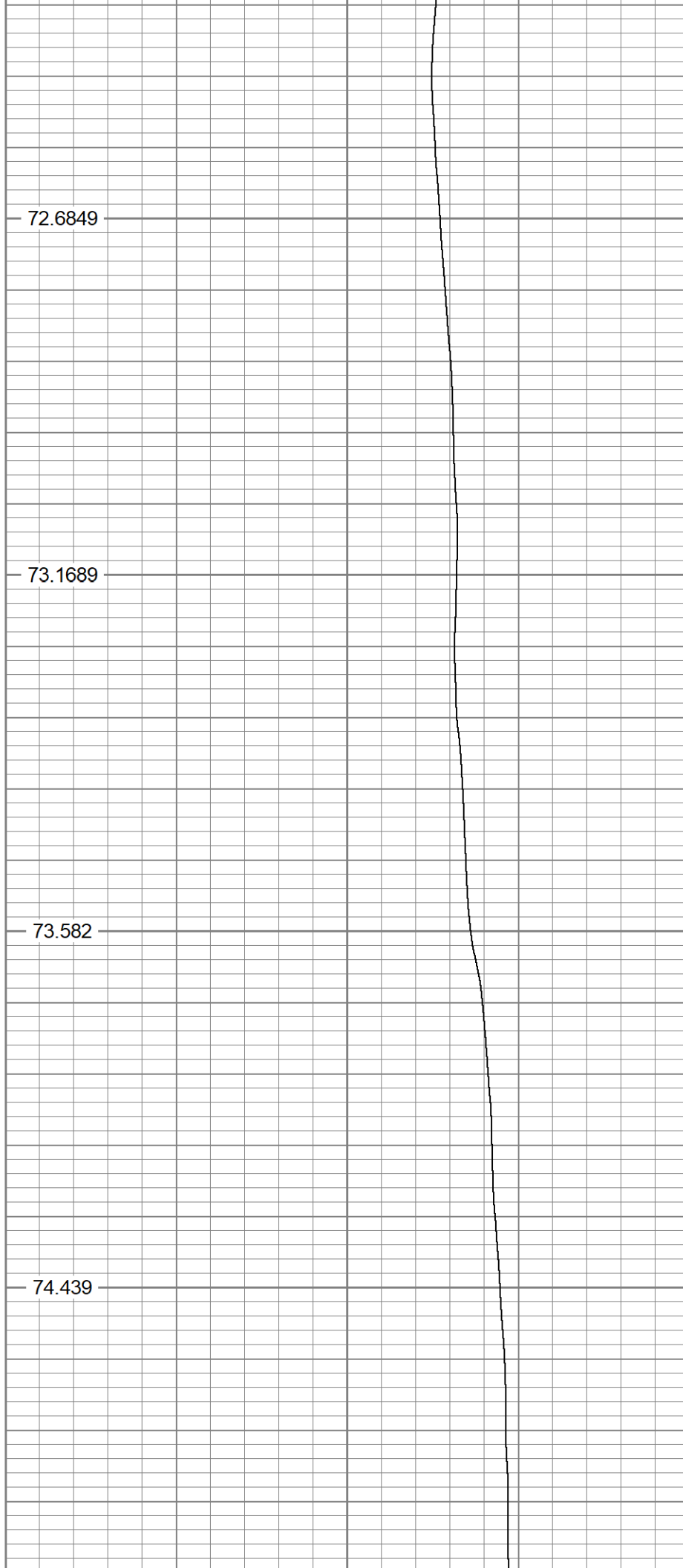


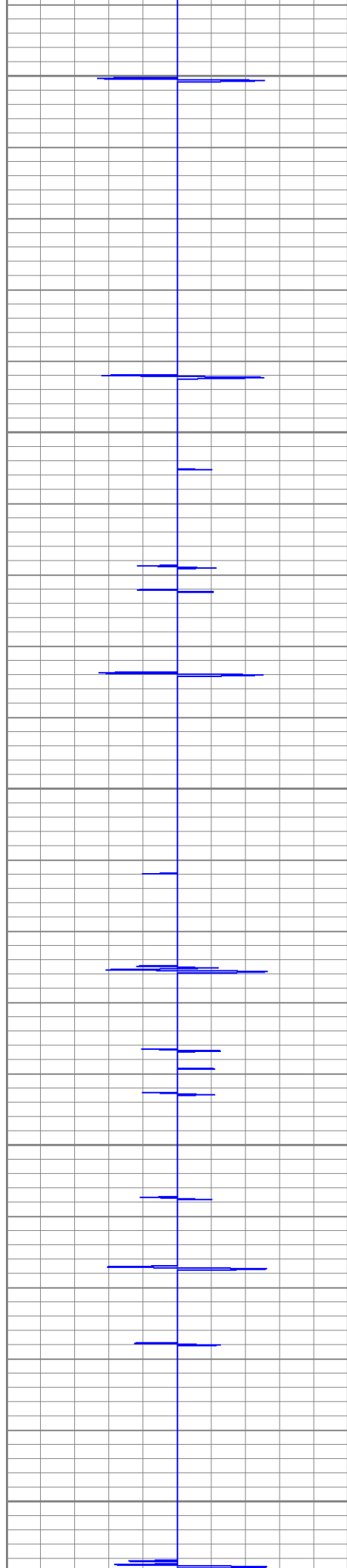
1250

1300

1350

1400





1450

1500

1550

1600

1650

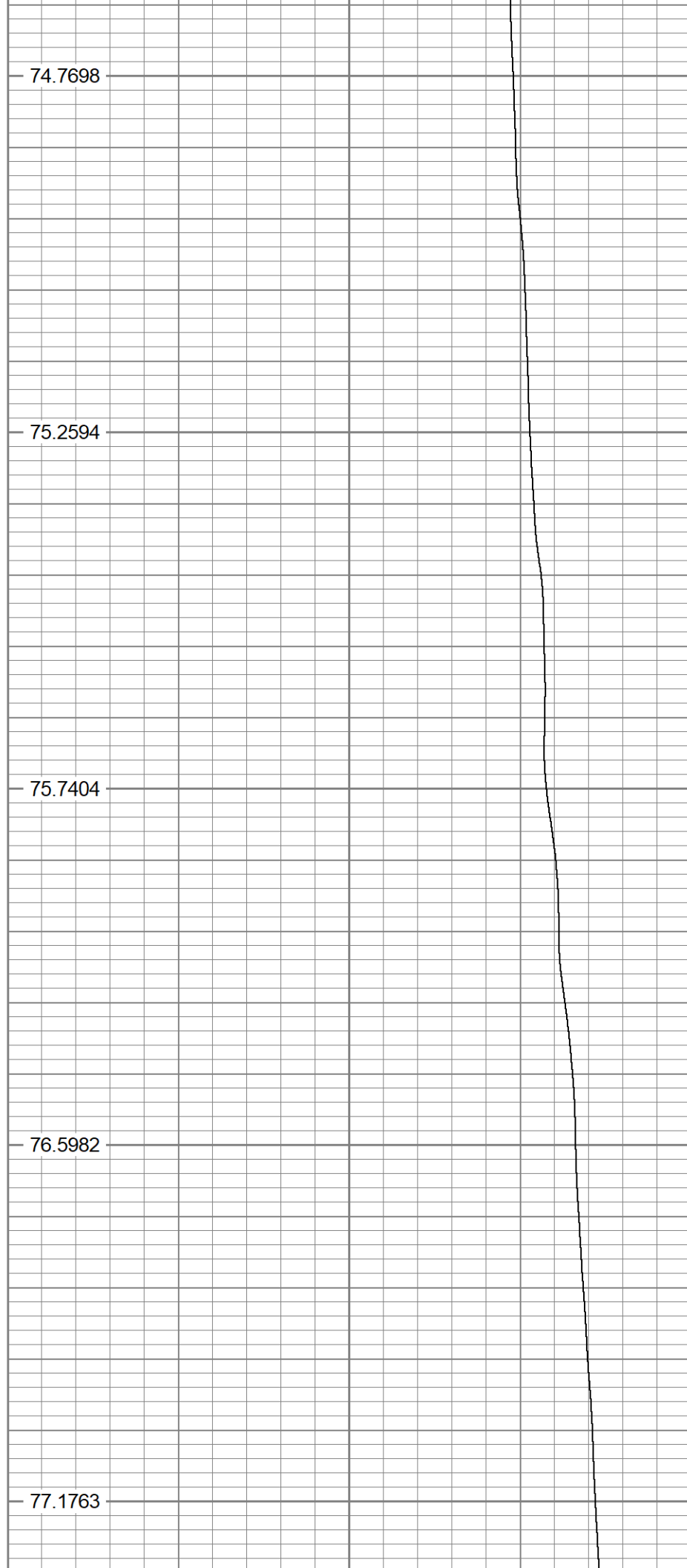
74.7698

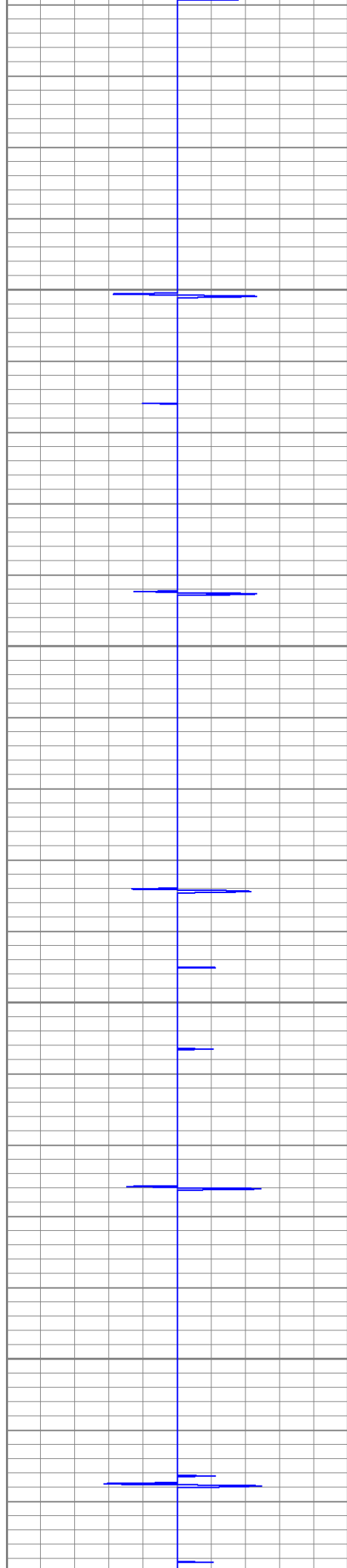
75.2594

75.7404

76.5982

77.1763





1700

1750

1800

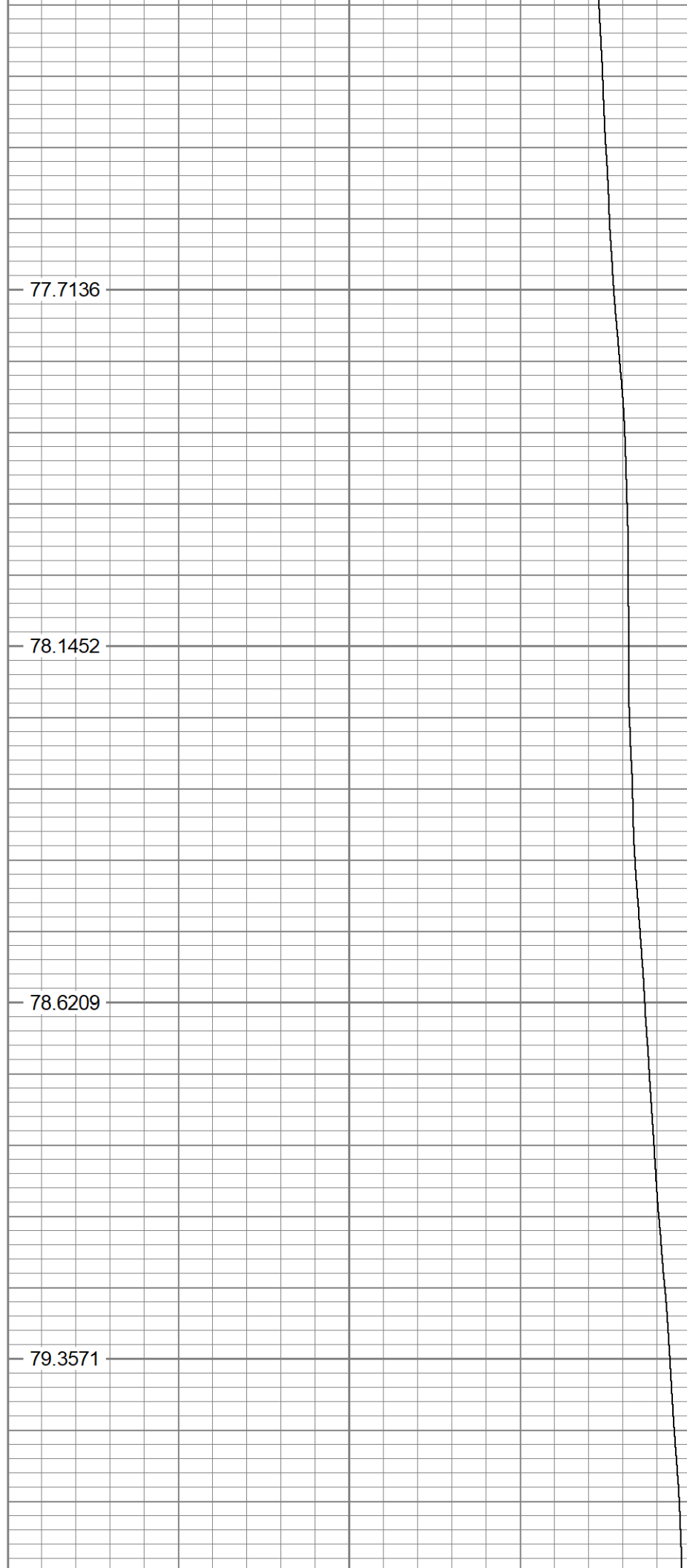
1850

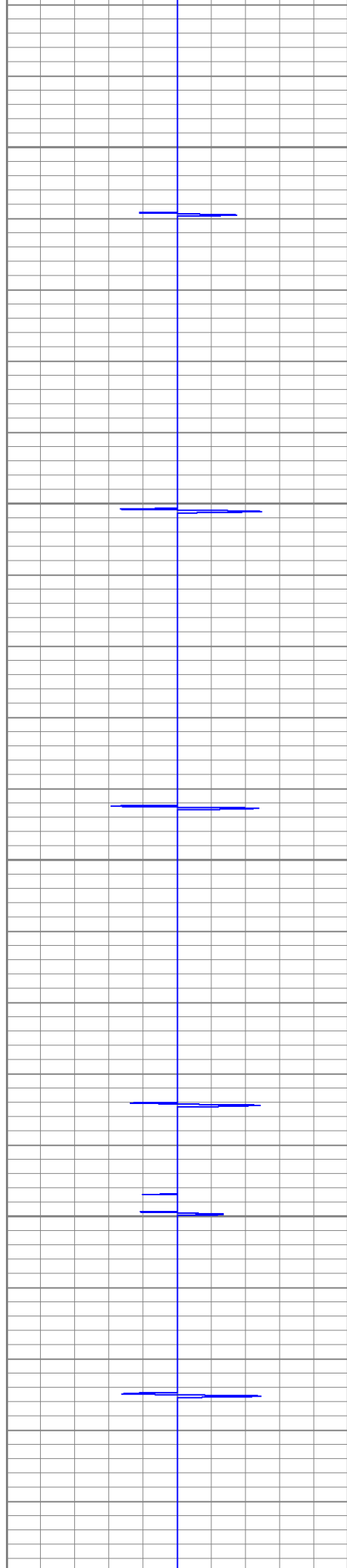
77.7136

78.1452

78.6209

79.3571





1900

79.8429

1950

80.2272

2000

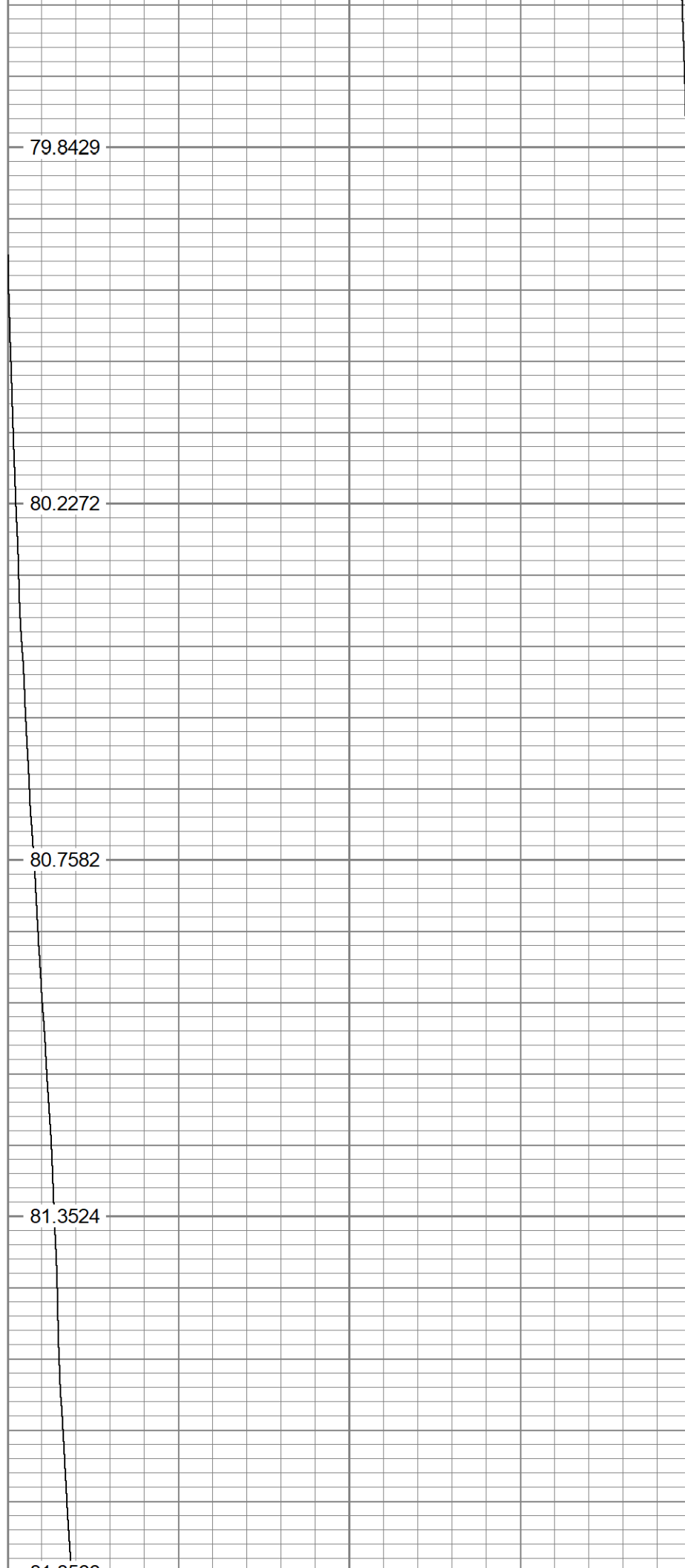
80.7582

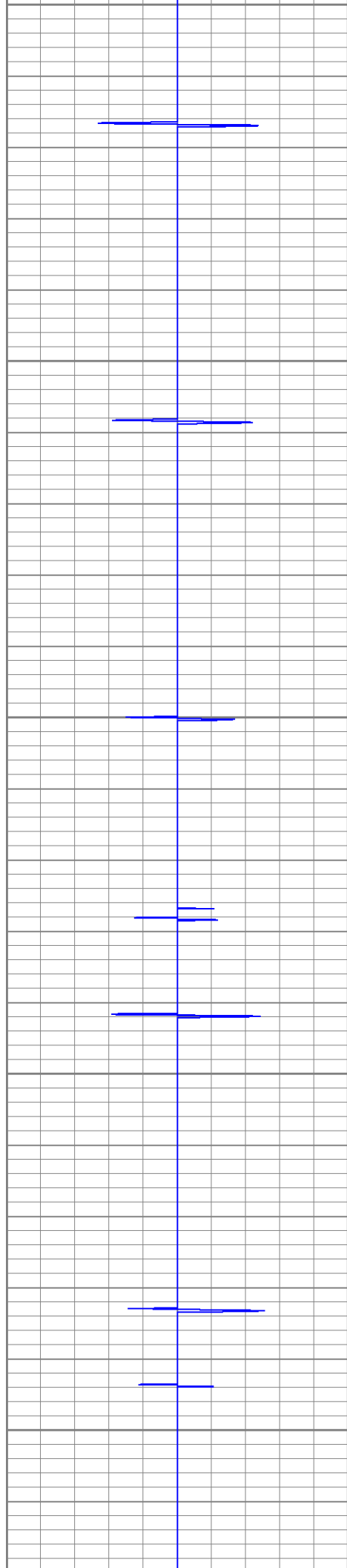
2050

81.3524

2100

81.9526





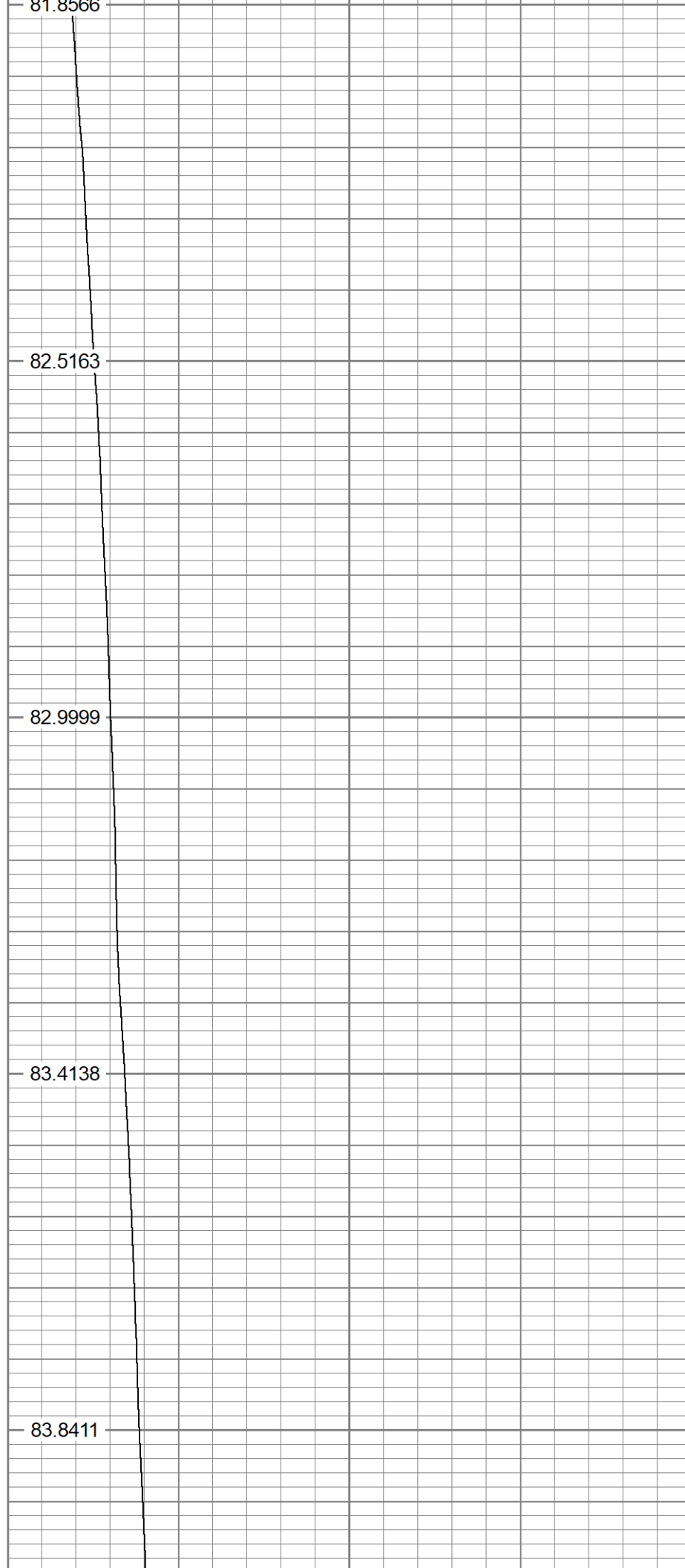
2100

2150

2200

2250

2300



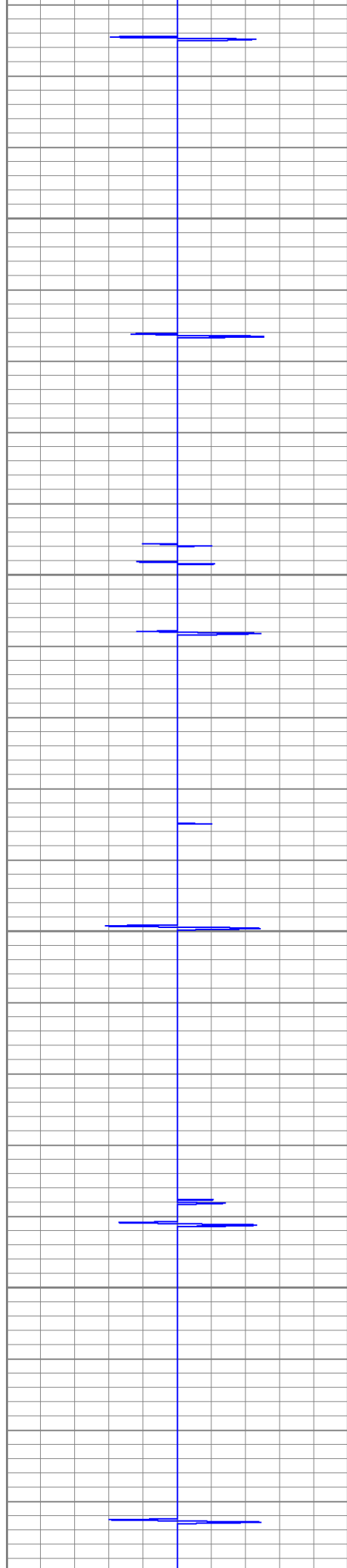
81.8566

82.5163

82.9999

83.4138

83.8411



2350

84.3583

2400

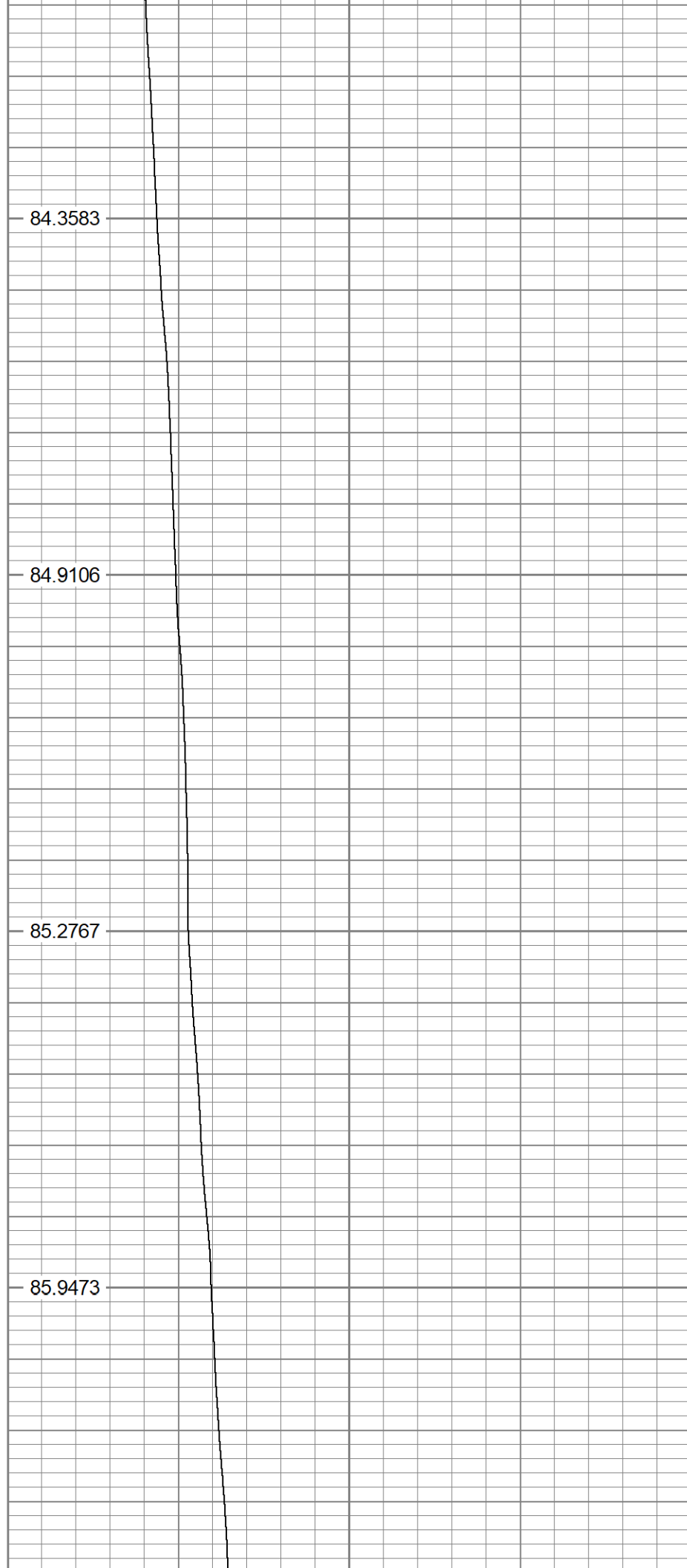
84.9106

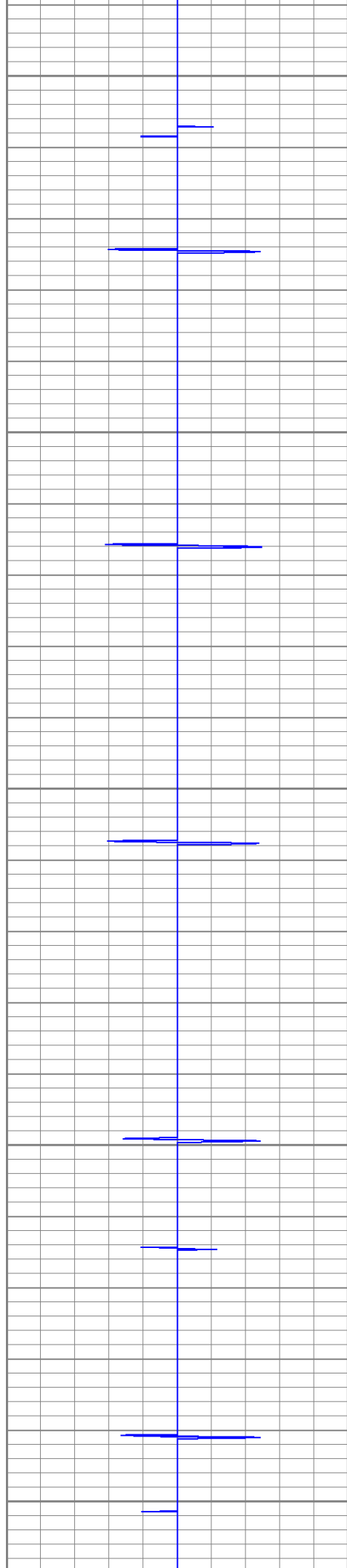
2450

85.2767

2500

85.9473





2550

2600

2650

2700

2750

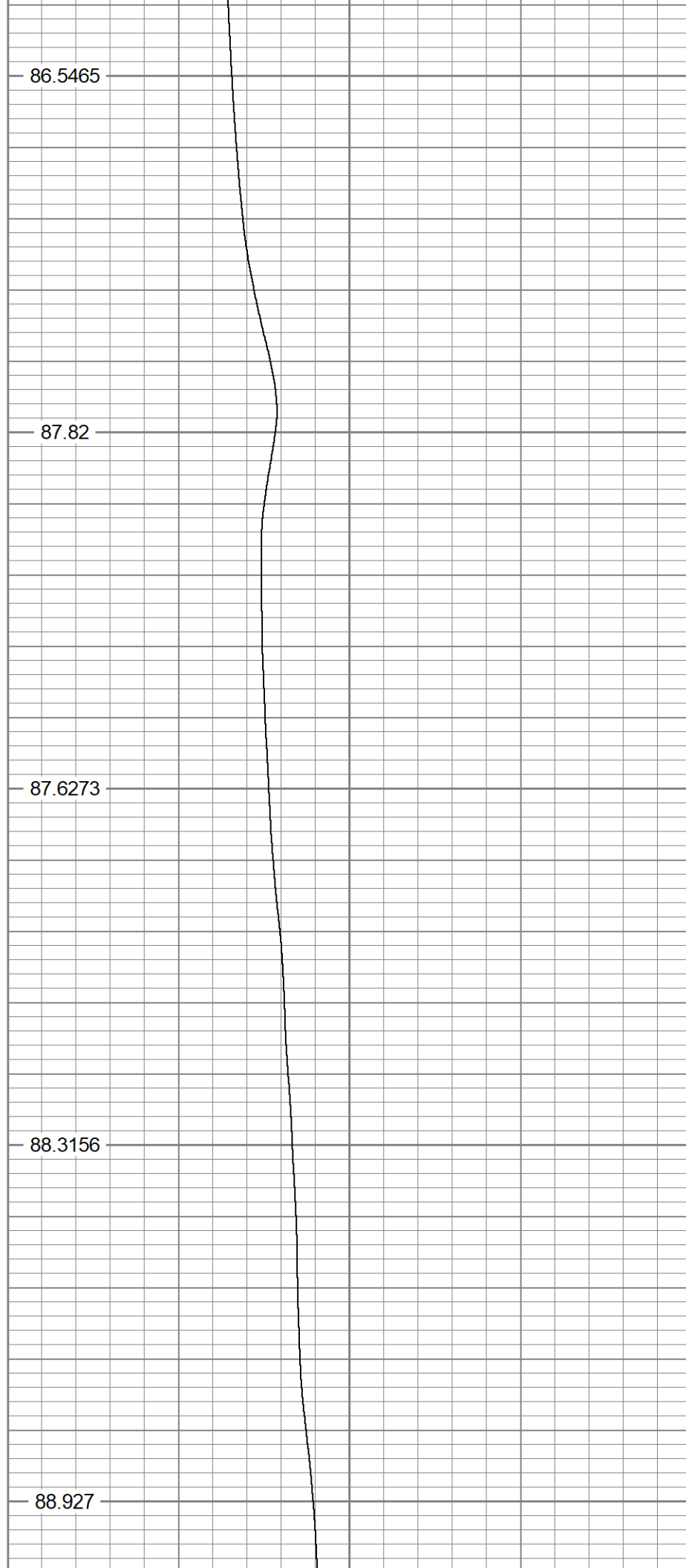
86.5465

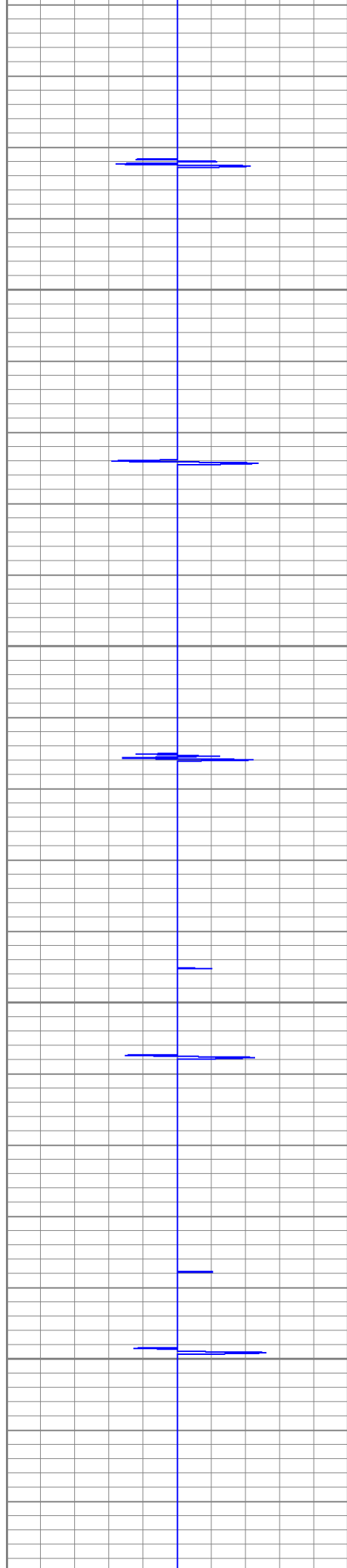
87.82

87.6273

88.3156

88.927





2800

2850

2900

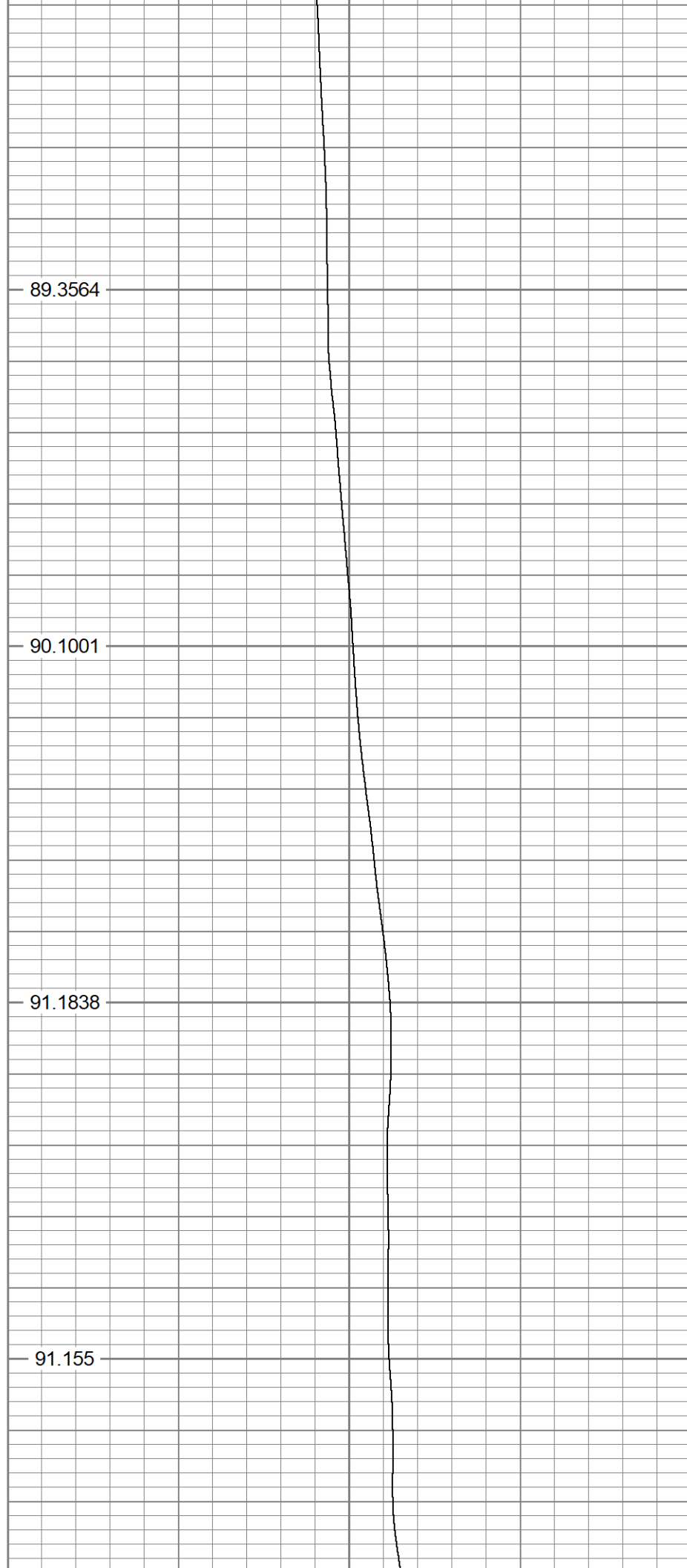
2950

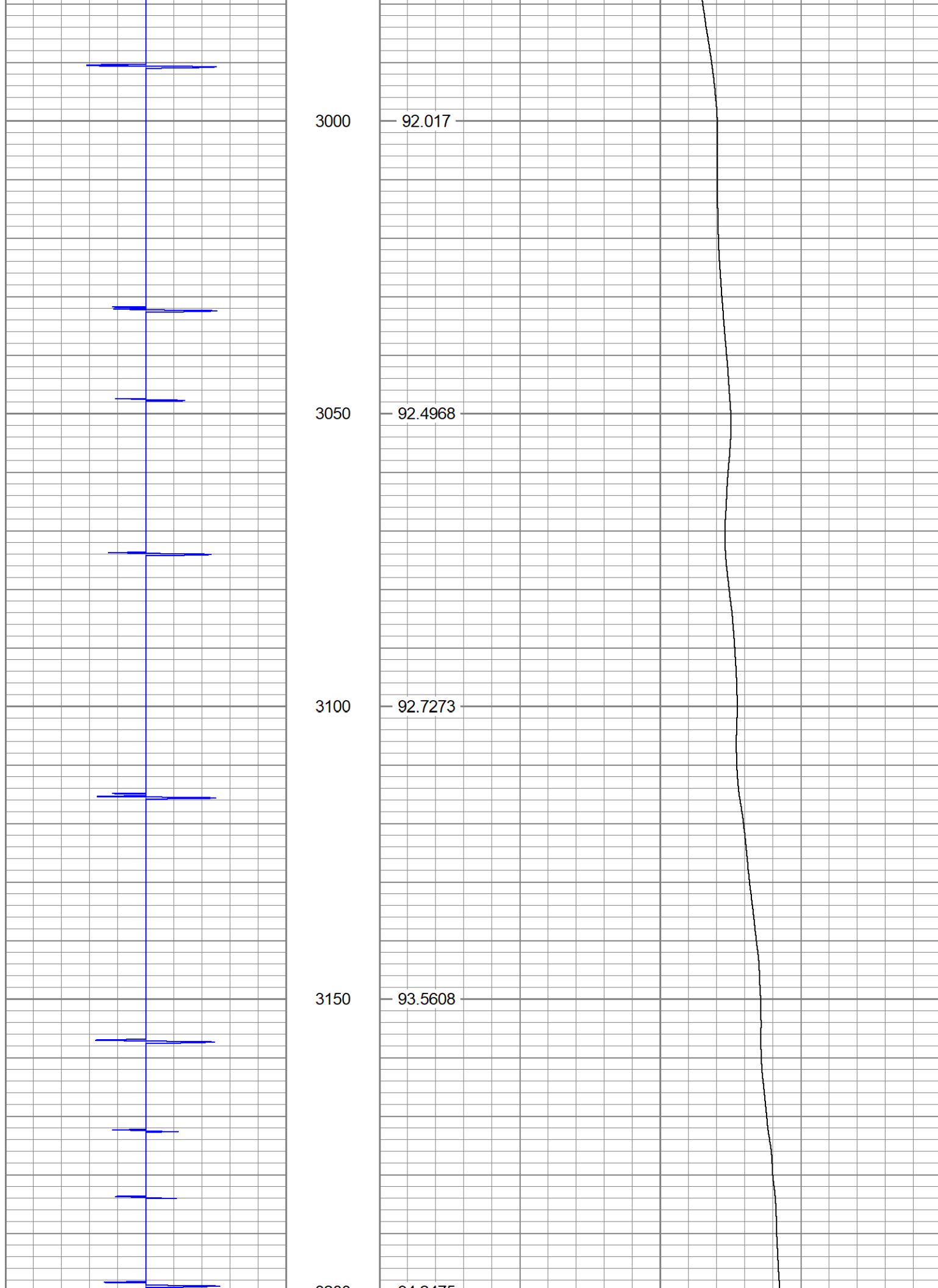
89.3564

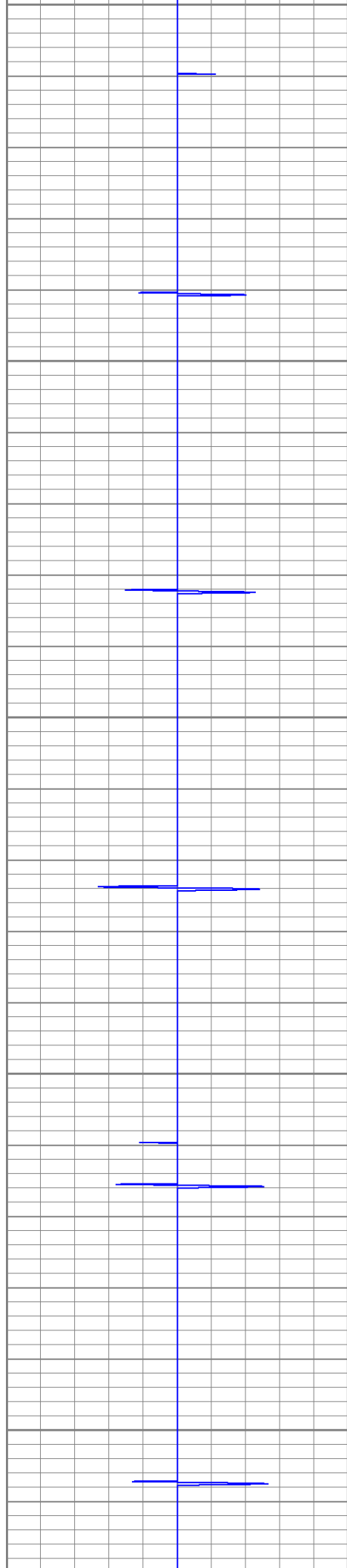
90.1001

91.1838

91.155







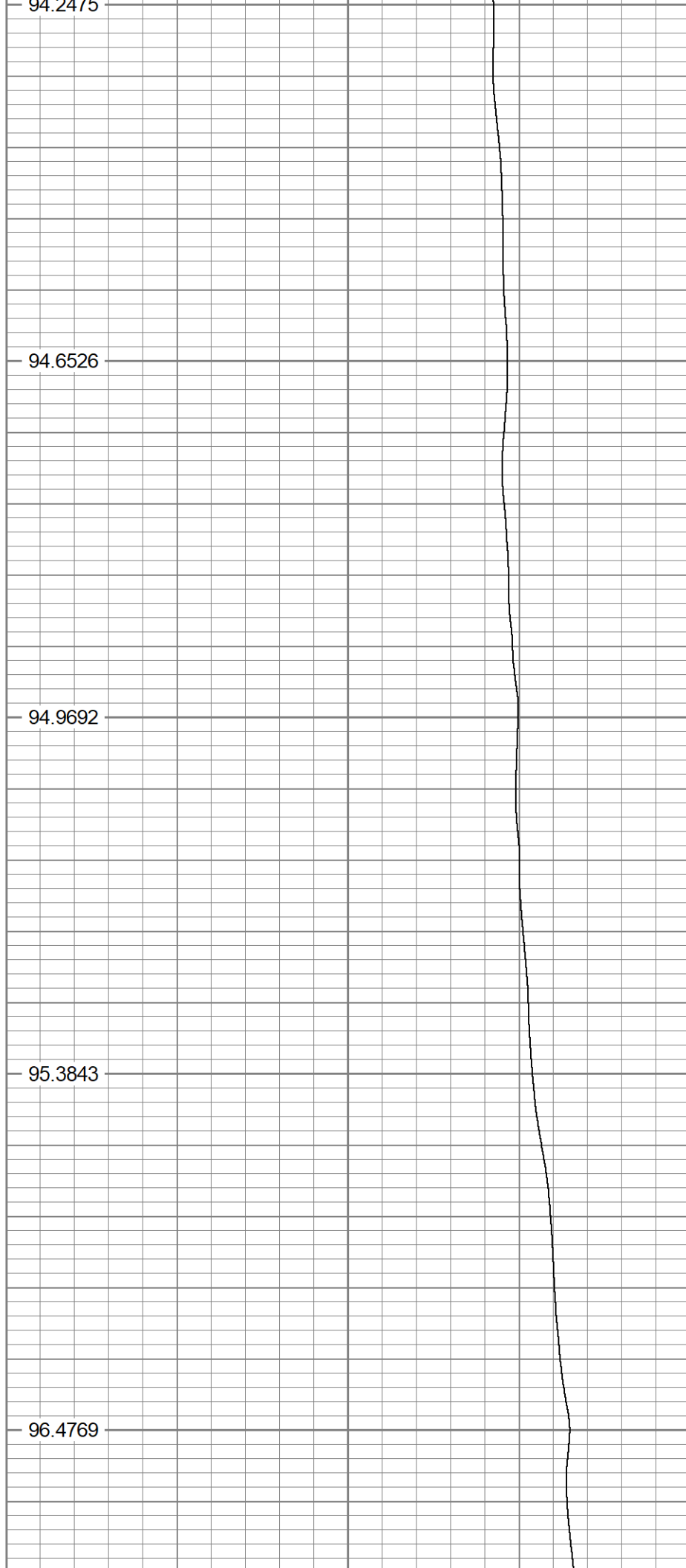
3200

3250

3300

3350

3400



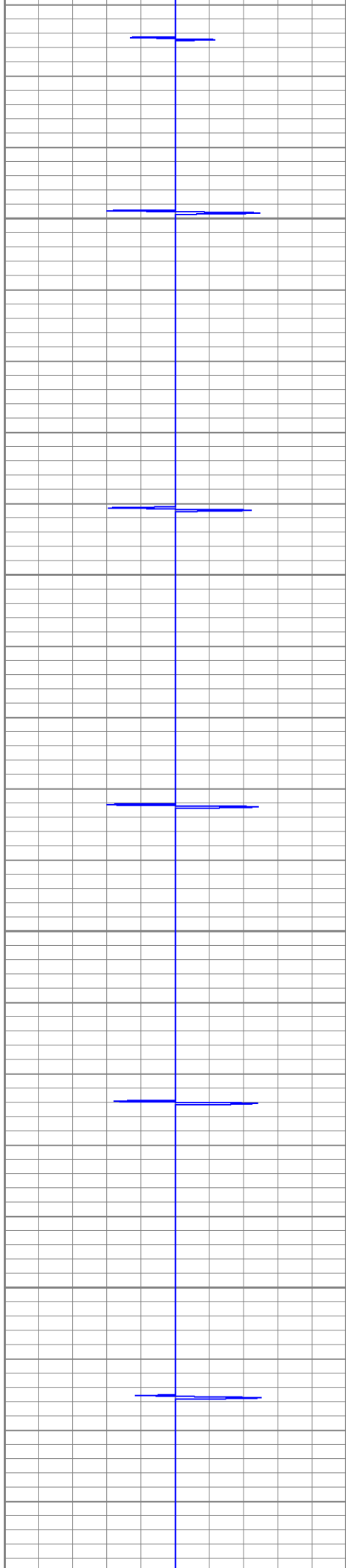
94.2475

94.6526

94.9692

95.3843

96.4769



3450

3500

3550

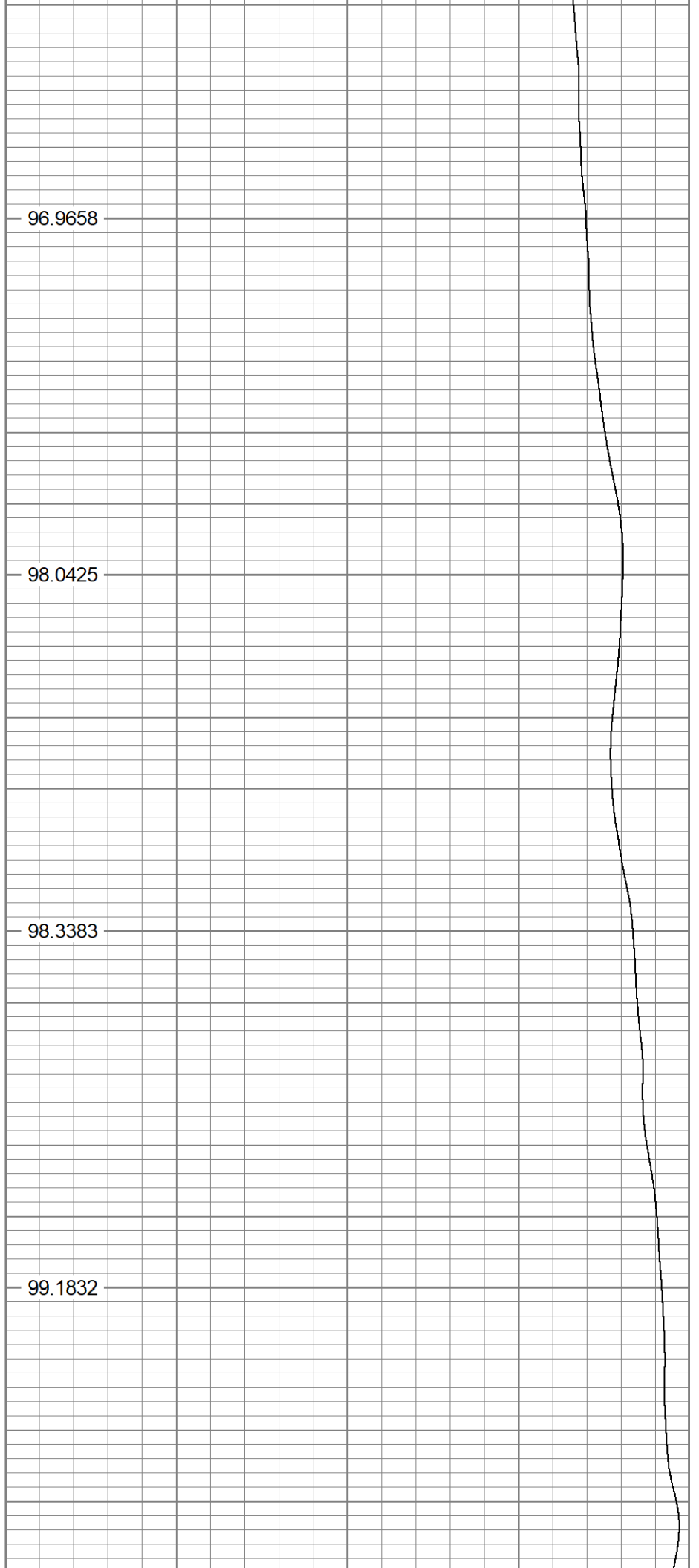
3600

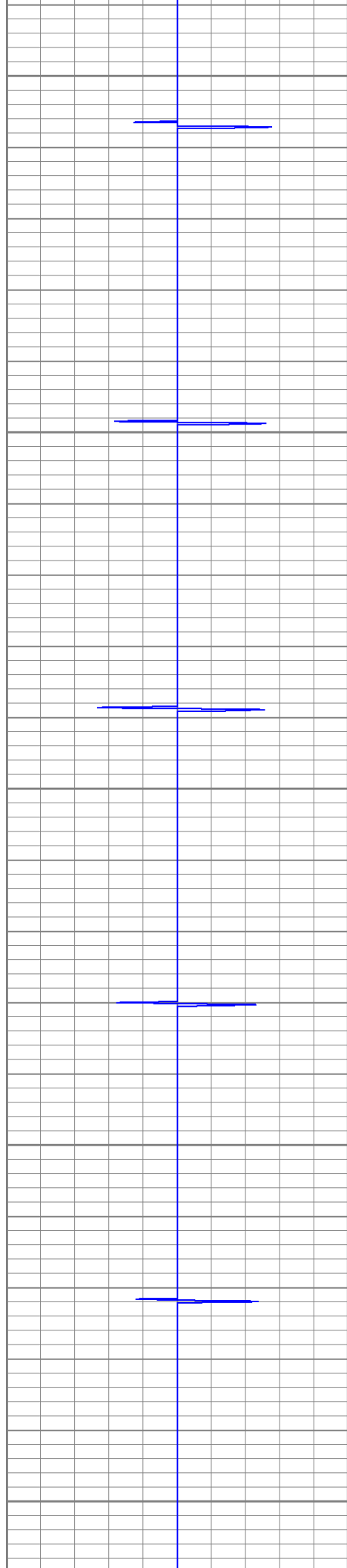
96.9658

98.0425

98.3383

99.1832





3650

99.389

3700

99.5506

3750

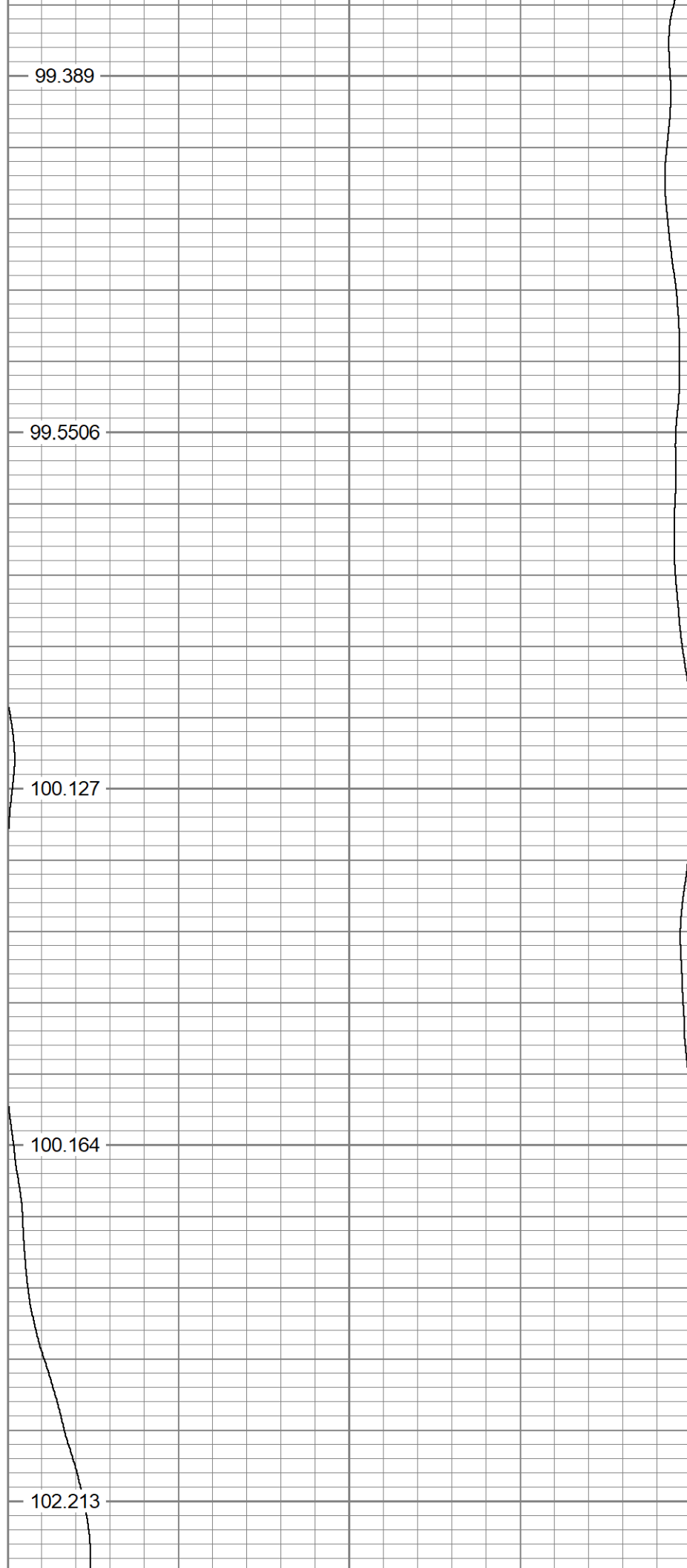
100.127

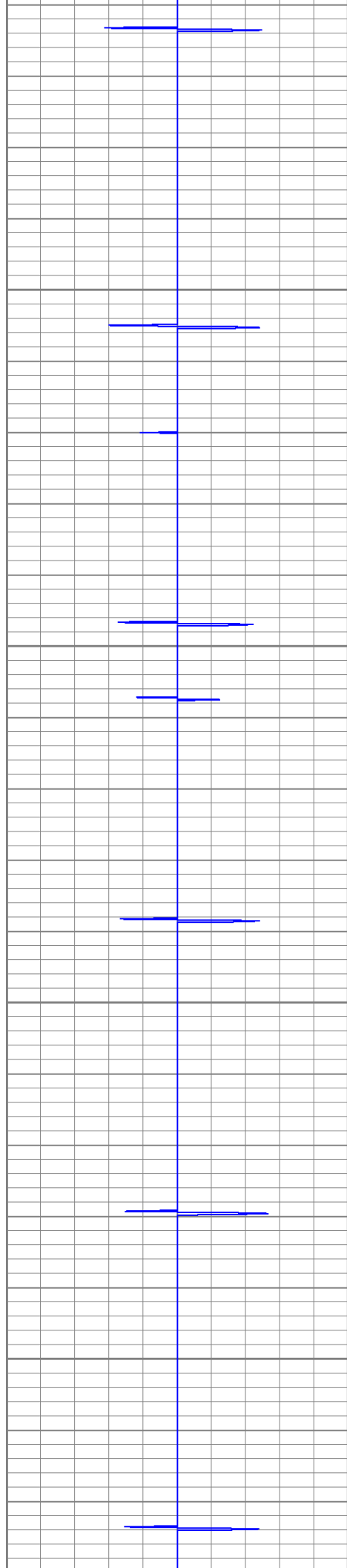
3800

100.164

3850

102.213



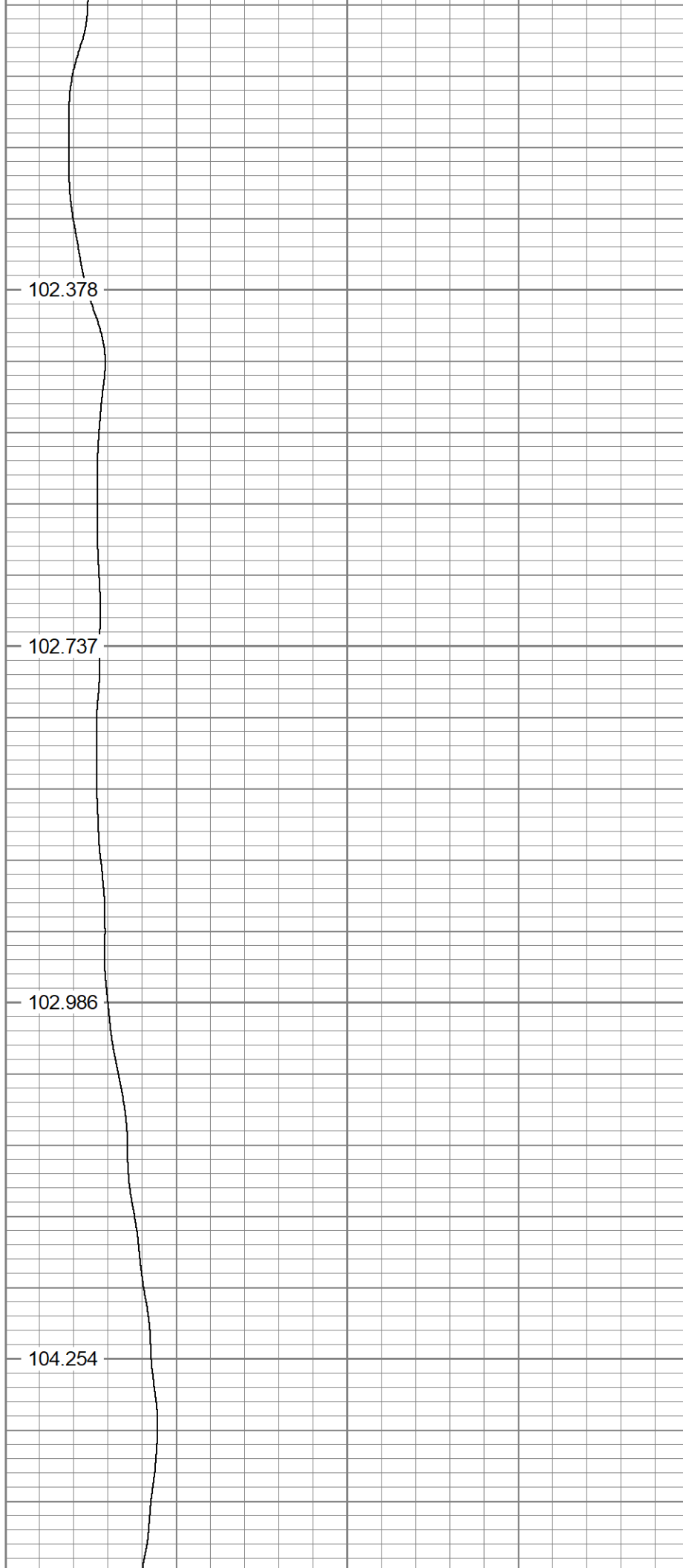


3900

3950

4000

4050

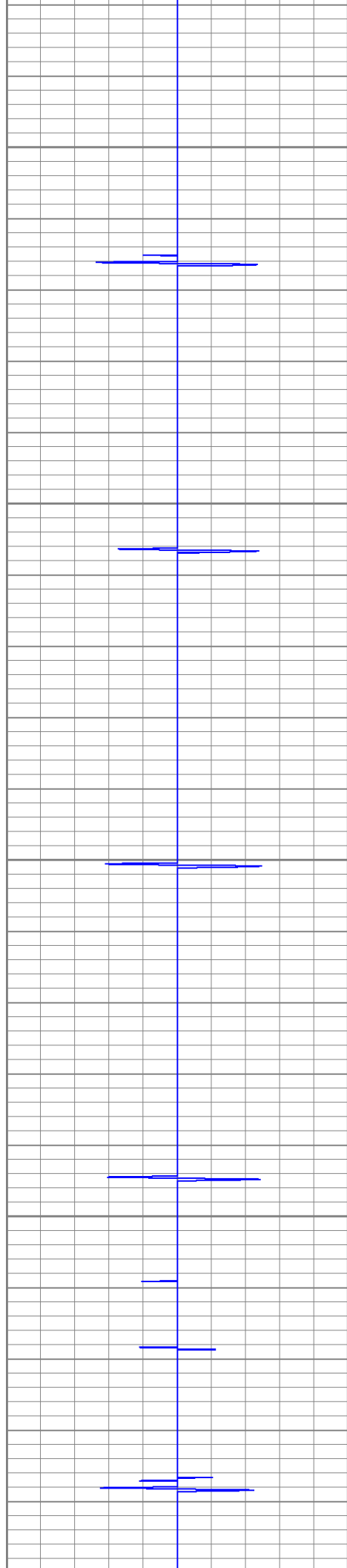


102.378

102.737

102.986

104.254



4100

4150

4200

4250

4300

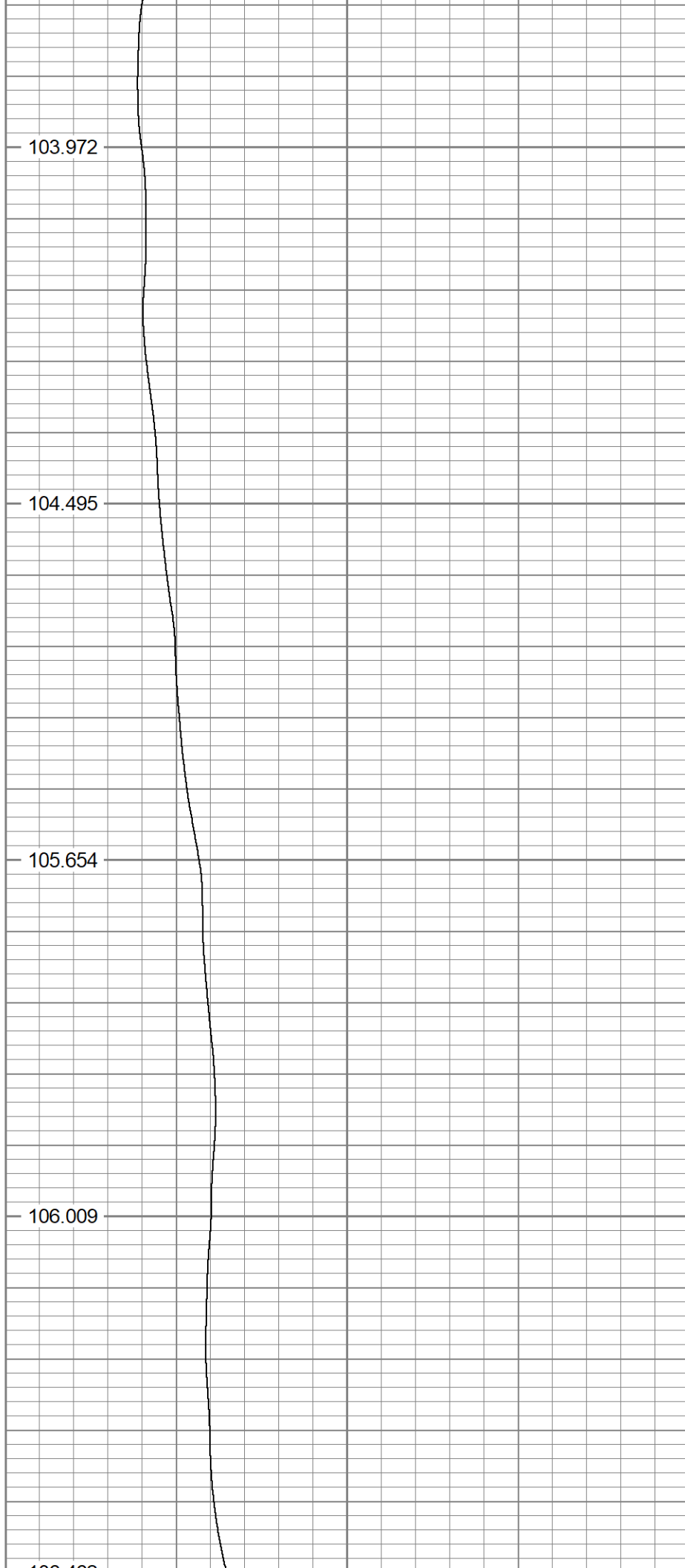
103.972

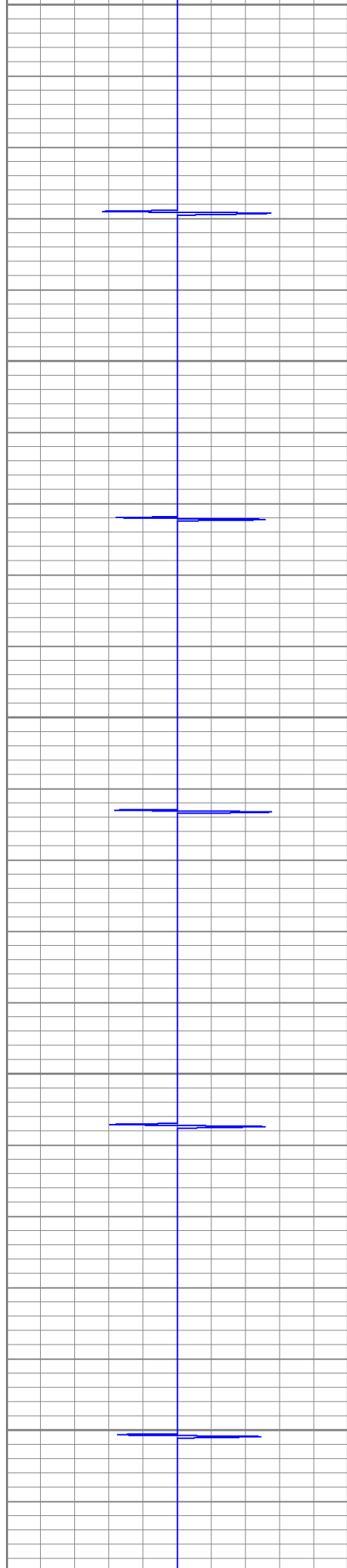
104.495

105.654

106.009

106.422





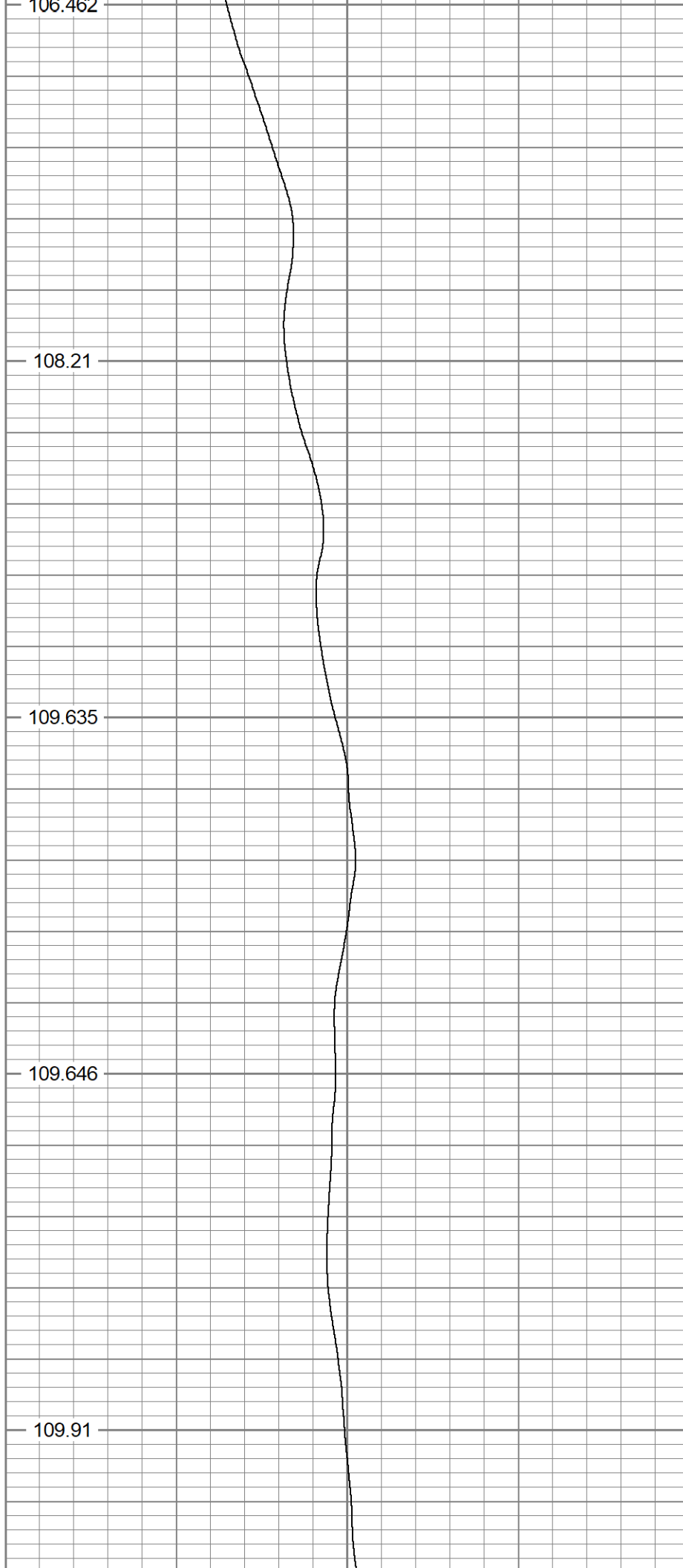
4300

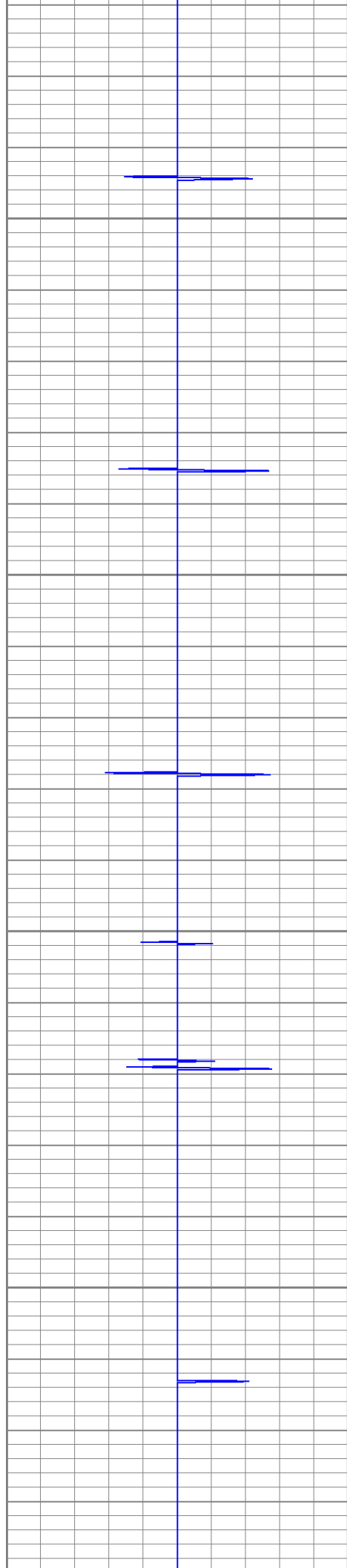
4350

4400

4450

4500



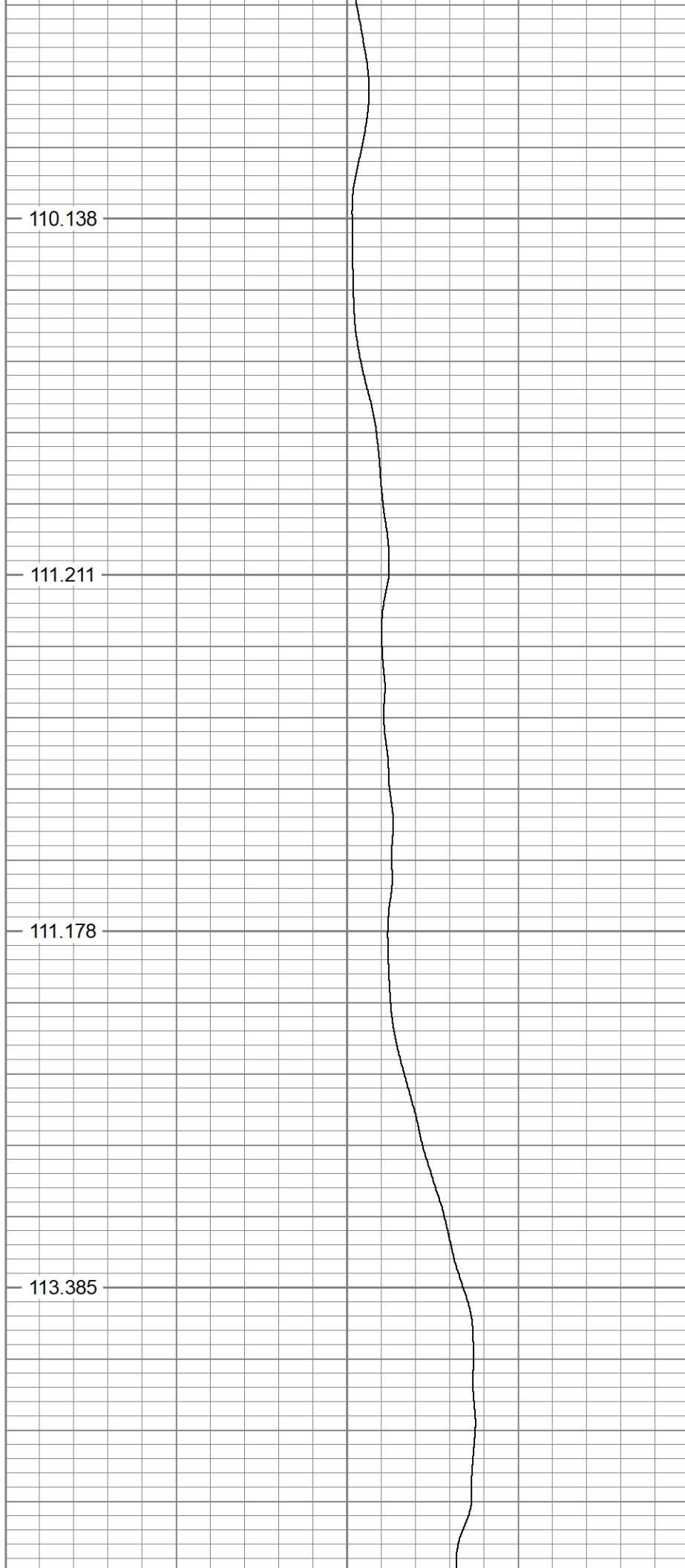


4550

4600

4650

4700

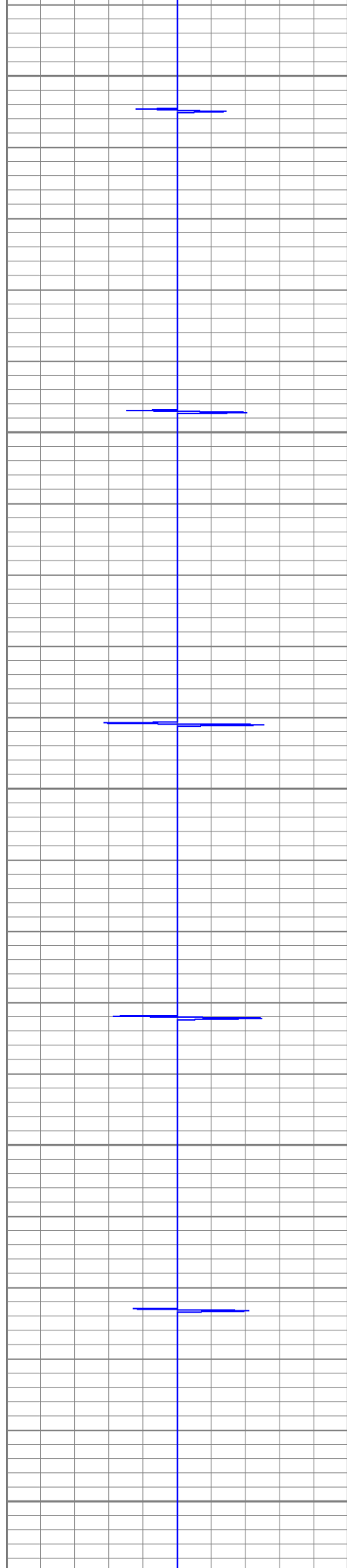


110.138

111.211

111.178

113.385



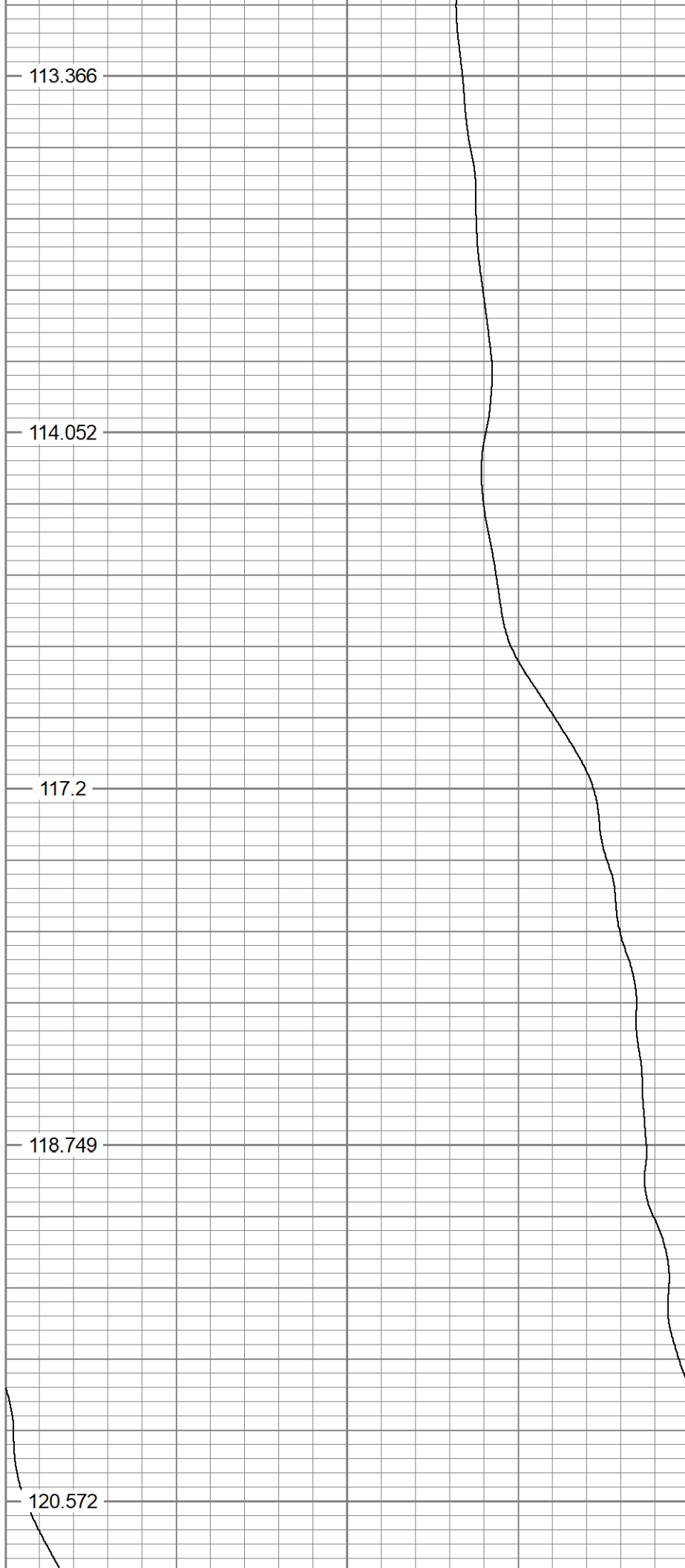
4750

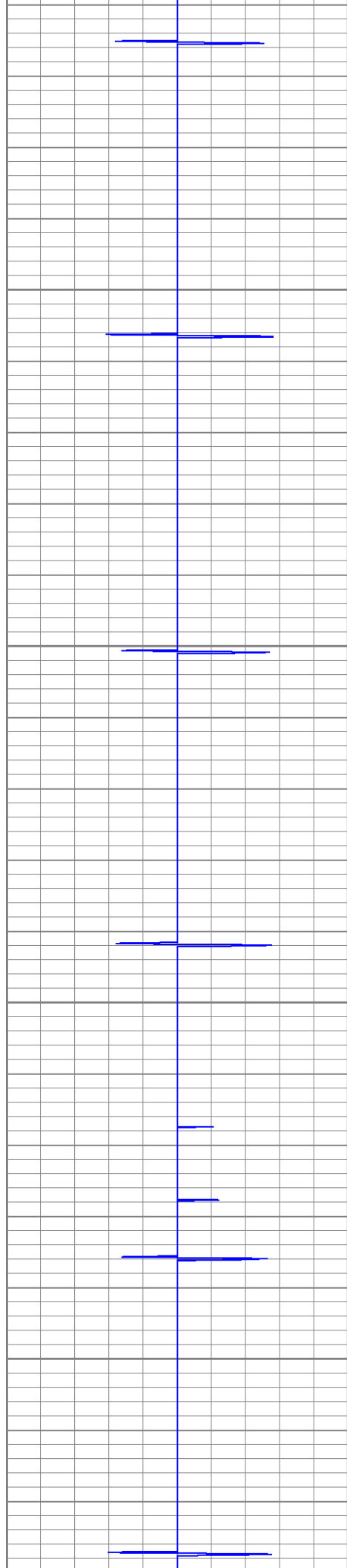
4800

4850

4900

4950





5000

5050

5100

5150

127.289

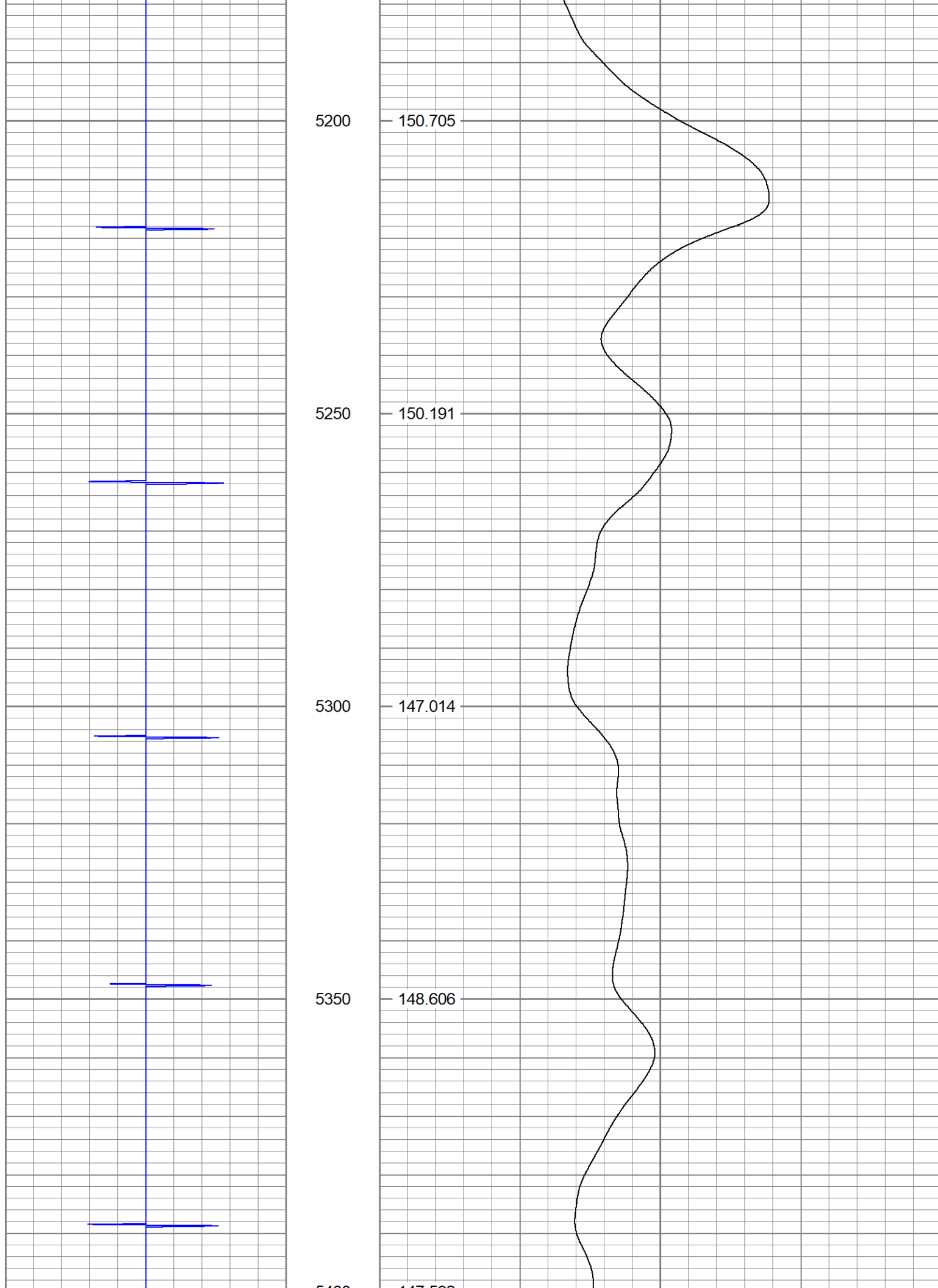
135.538

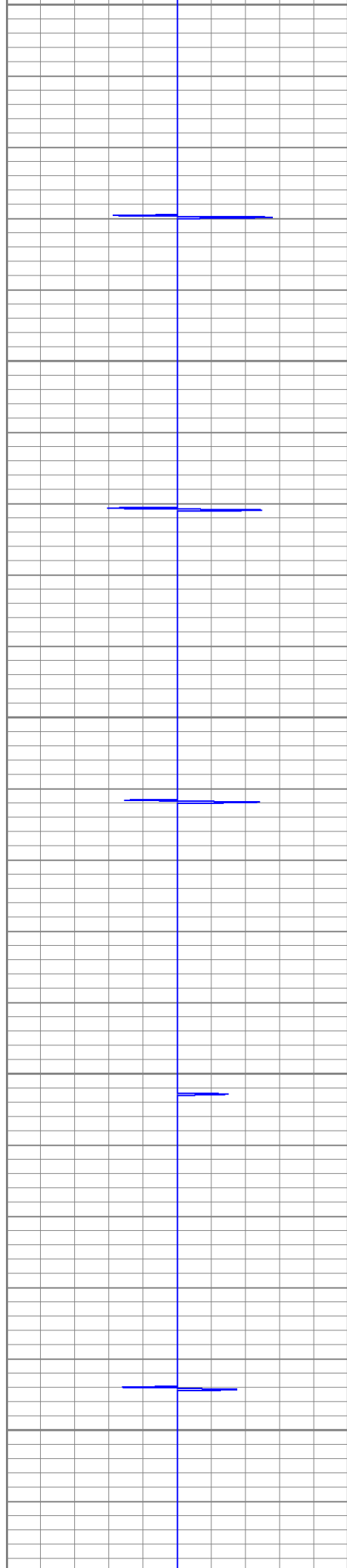
139.69

144.327

← Estimated Cement Top







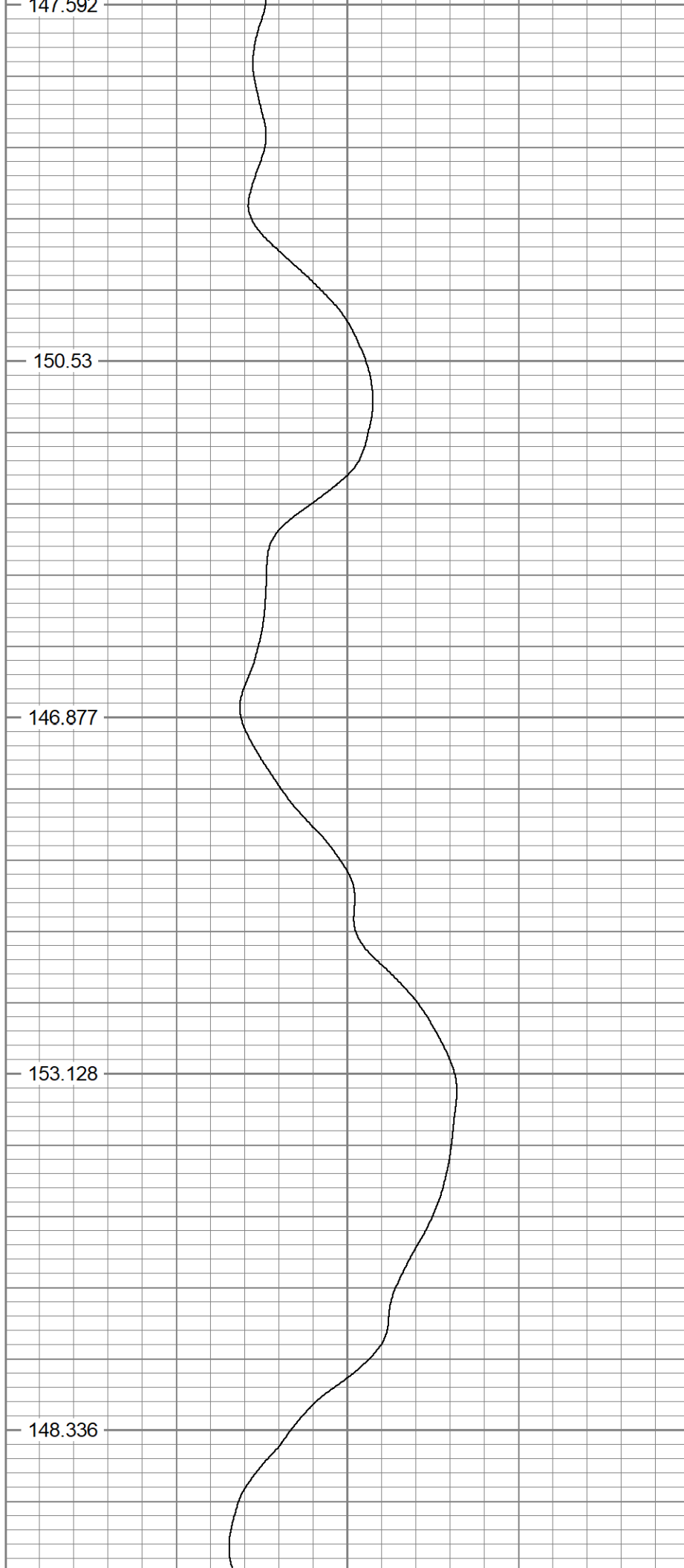
5400

5450

5500

5550

5600



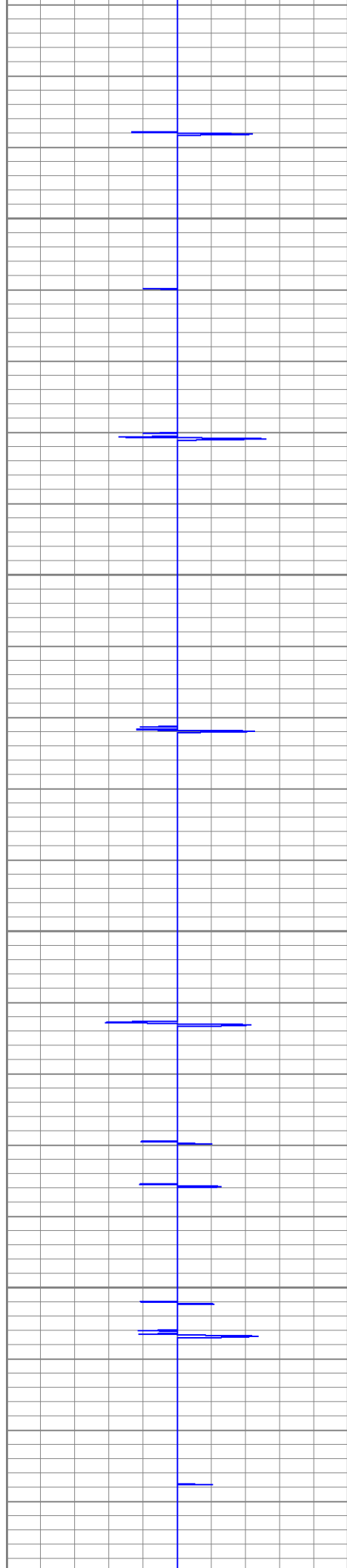
147.592

150.53

146.877

153.128

148.336

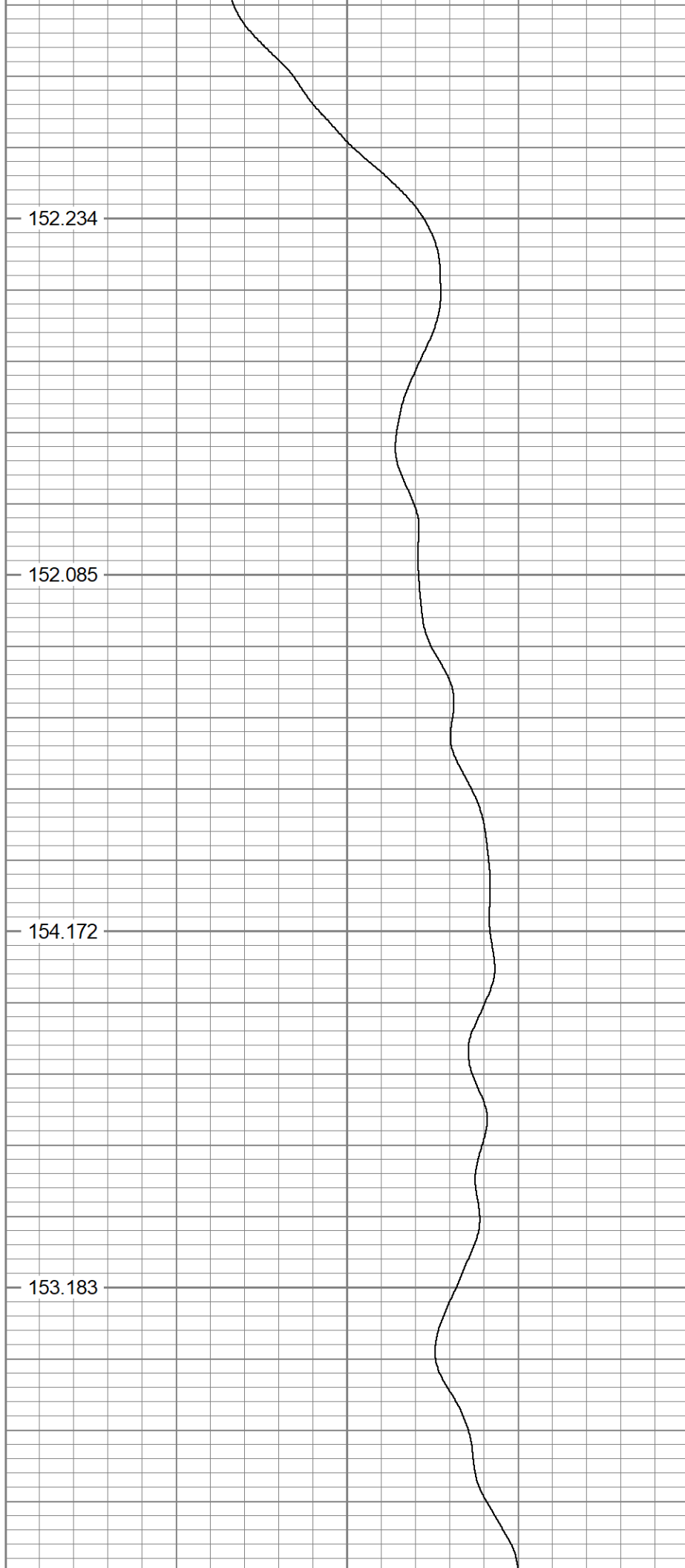


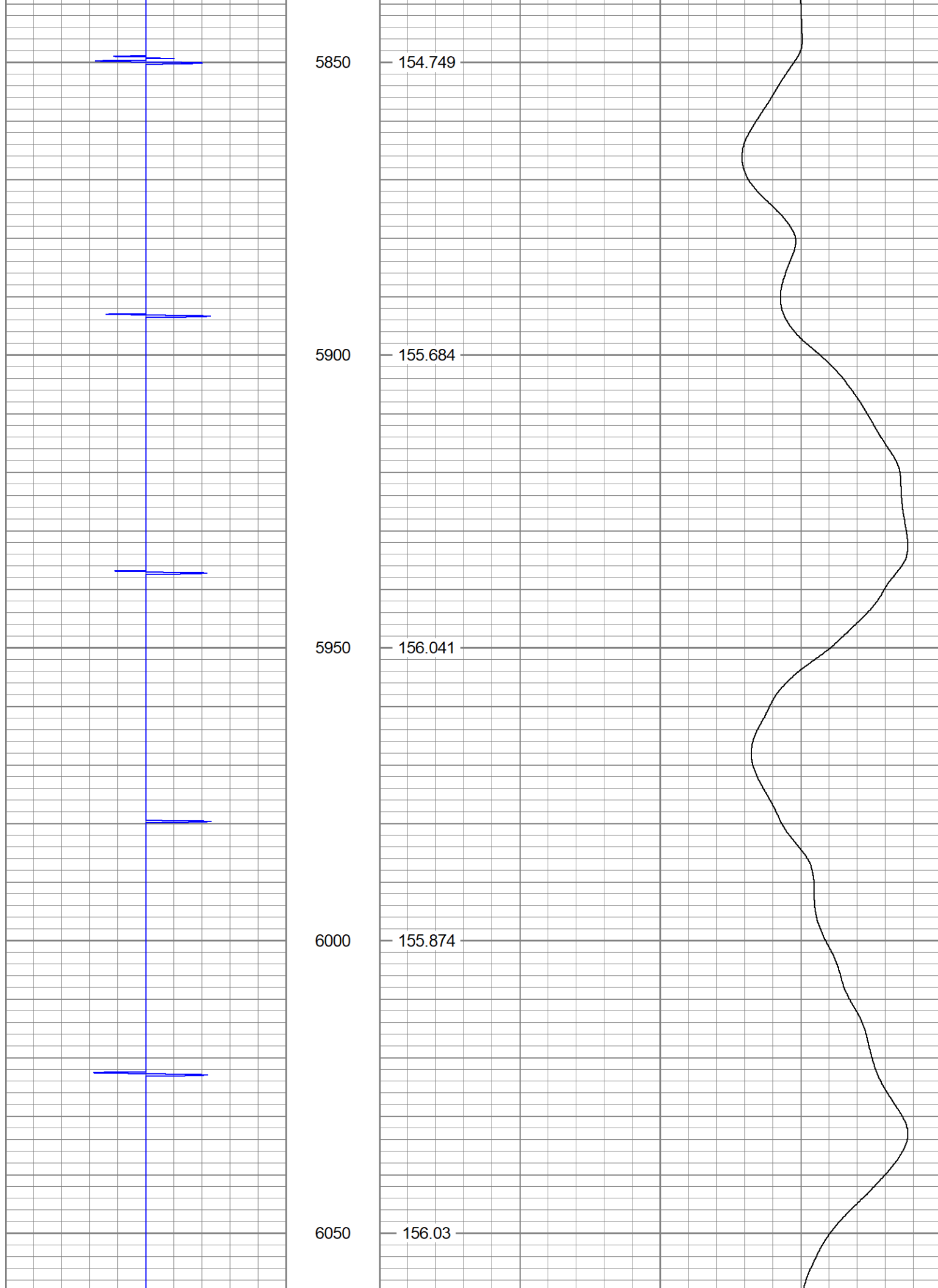
5650

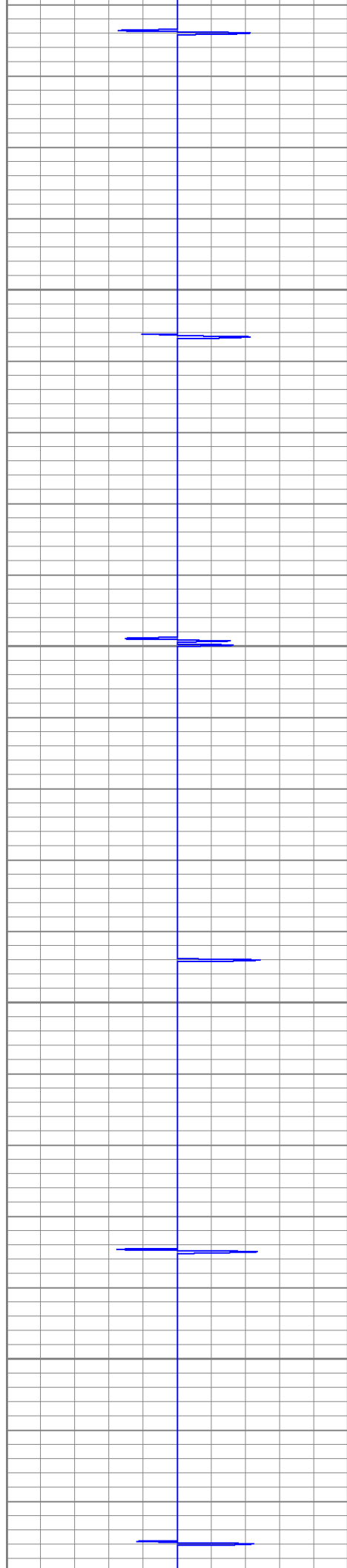
5700

5750

5800







6100

155.582

6150

159.765

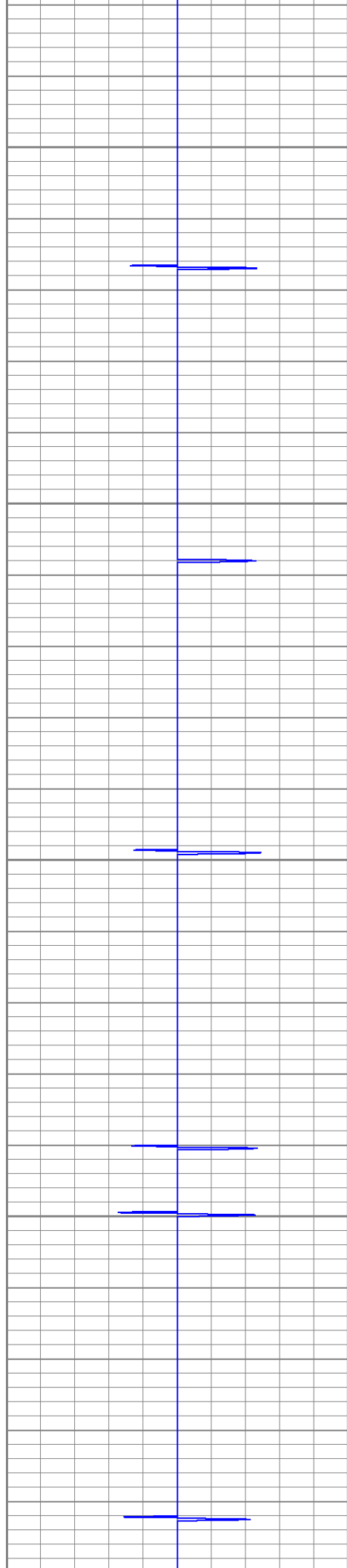
6200

160.19

6250

160.044





6300

161.683

6350

166.264

6400

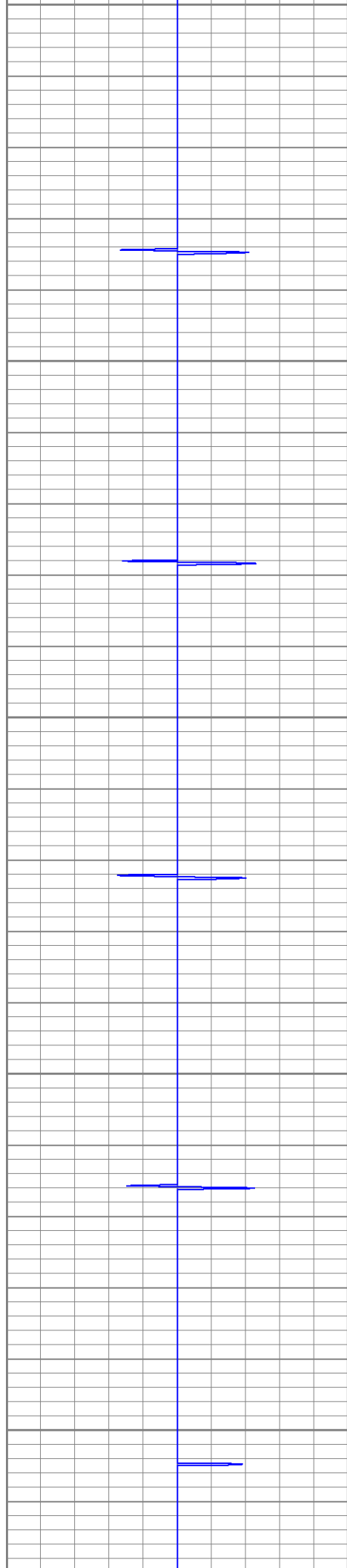
164.241

6450

162.39

6500

164.522



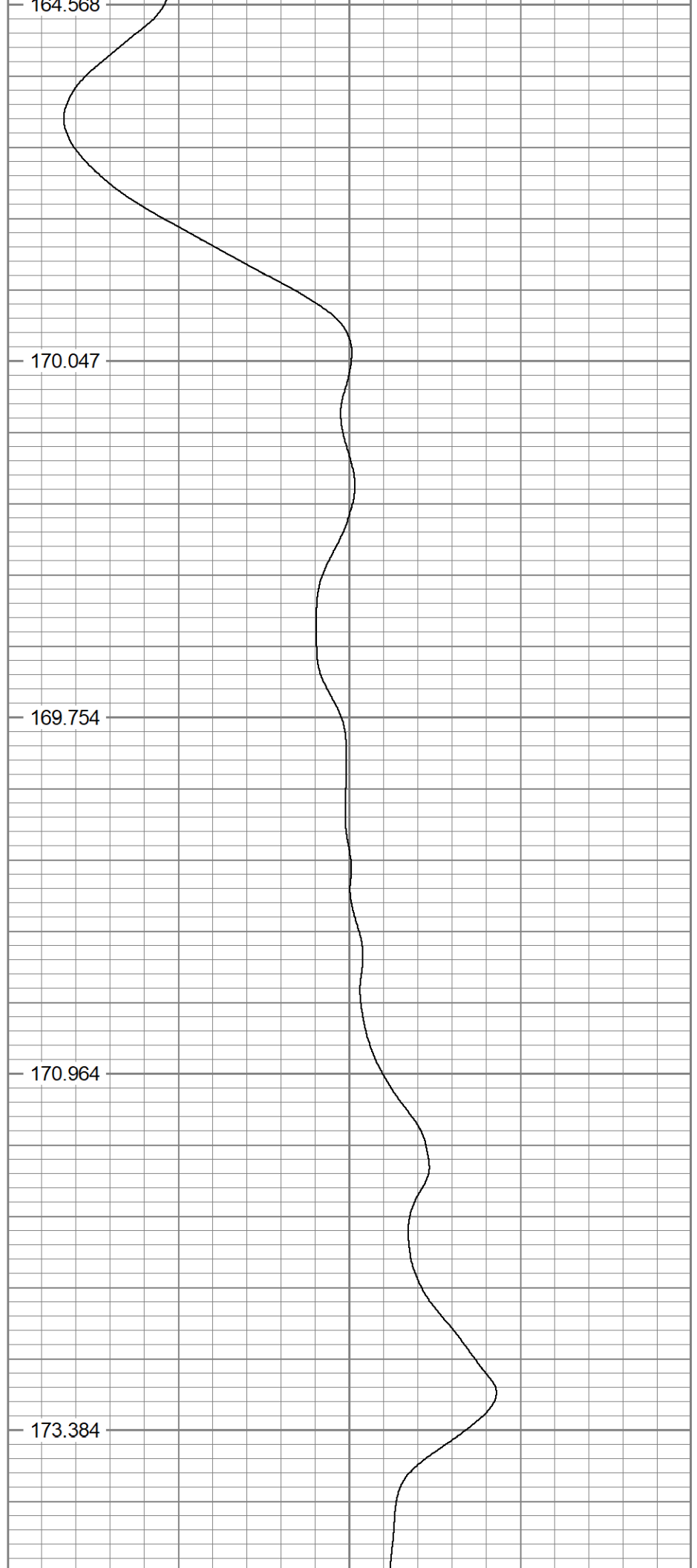
6500

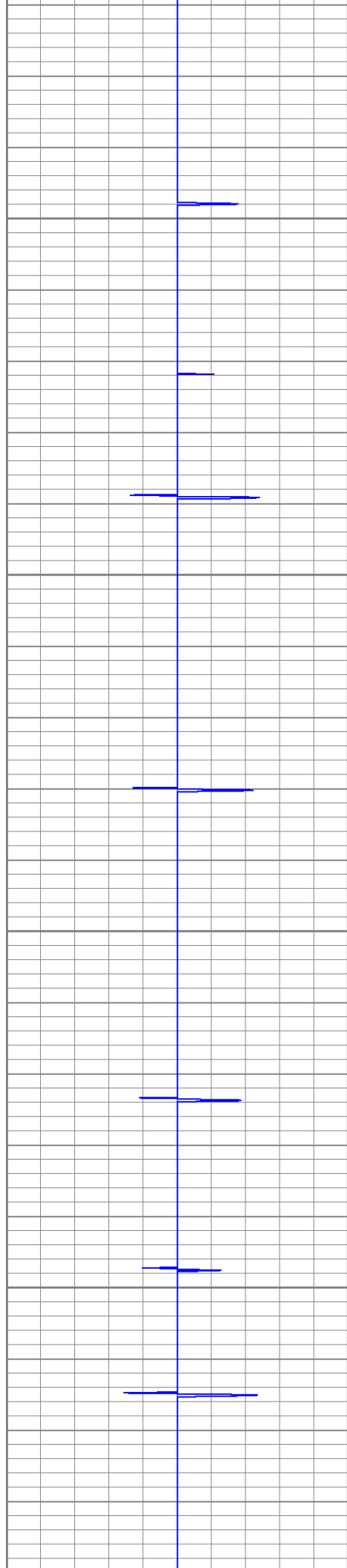
6550

6600

6650

6700





6750

6800

6850

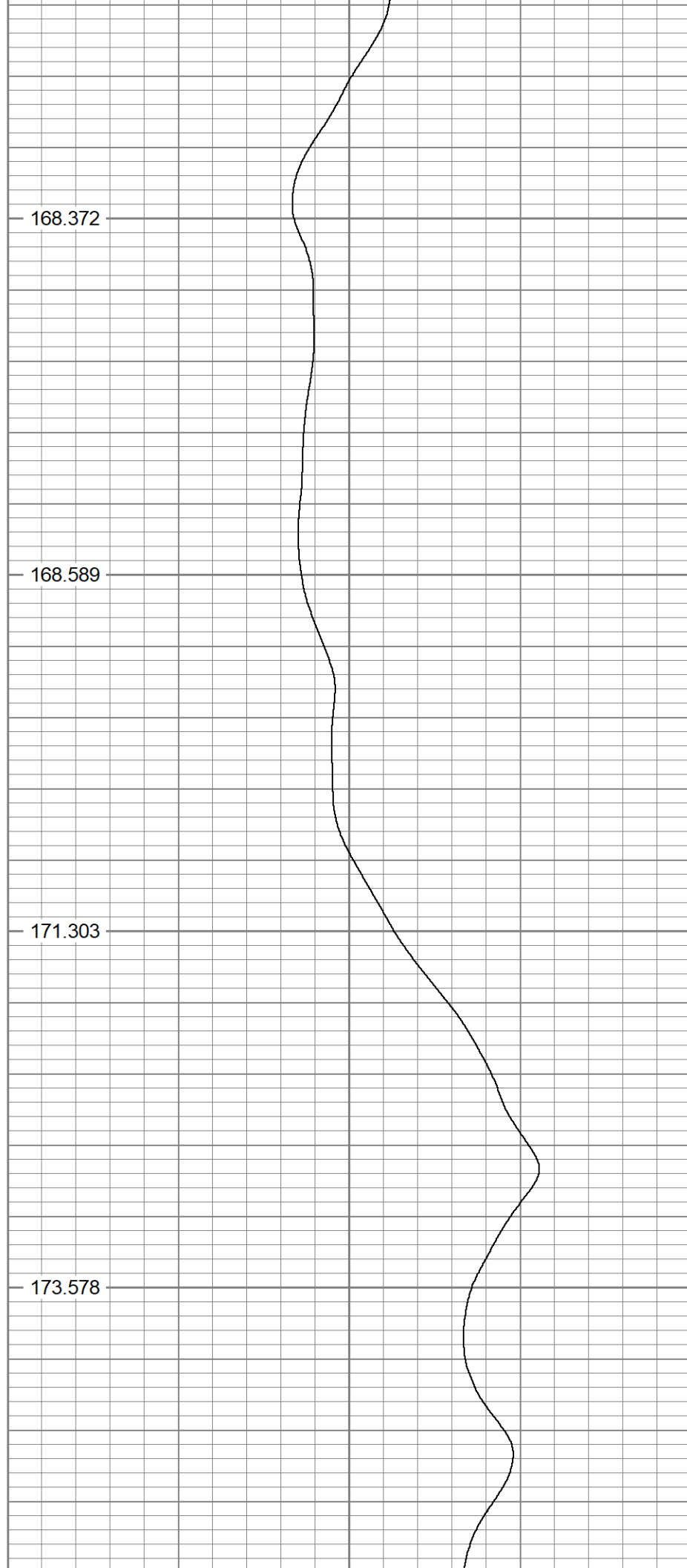
6900

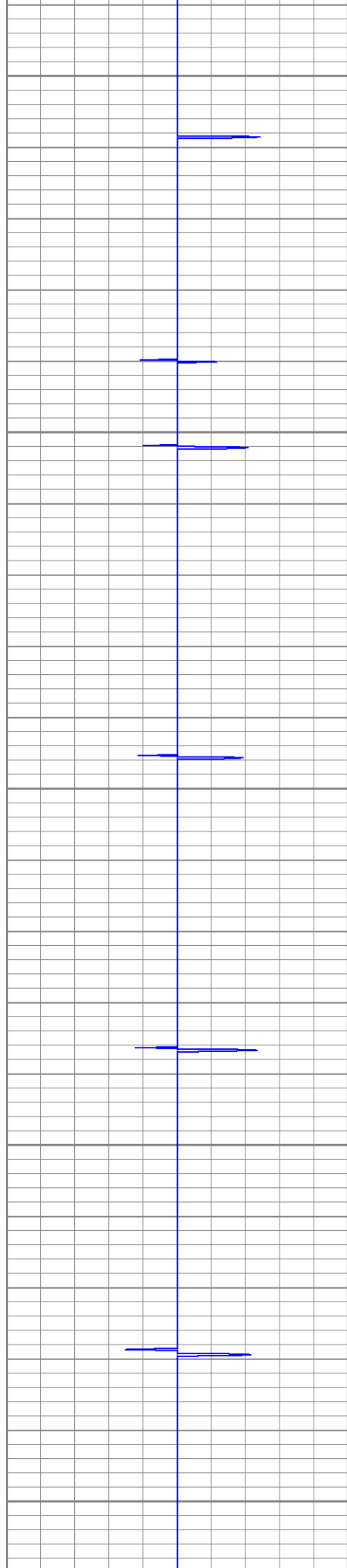
168.372

168.589

171.303

173.578





6950

7000

7050

7100

7150

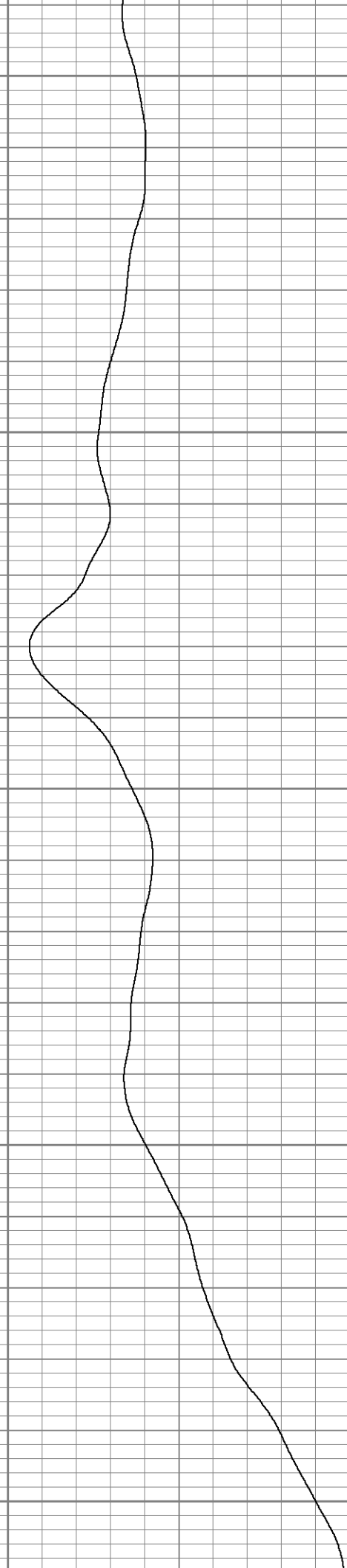
173.744

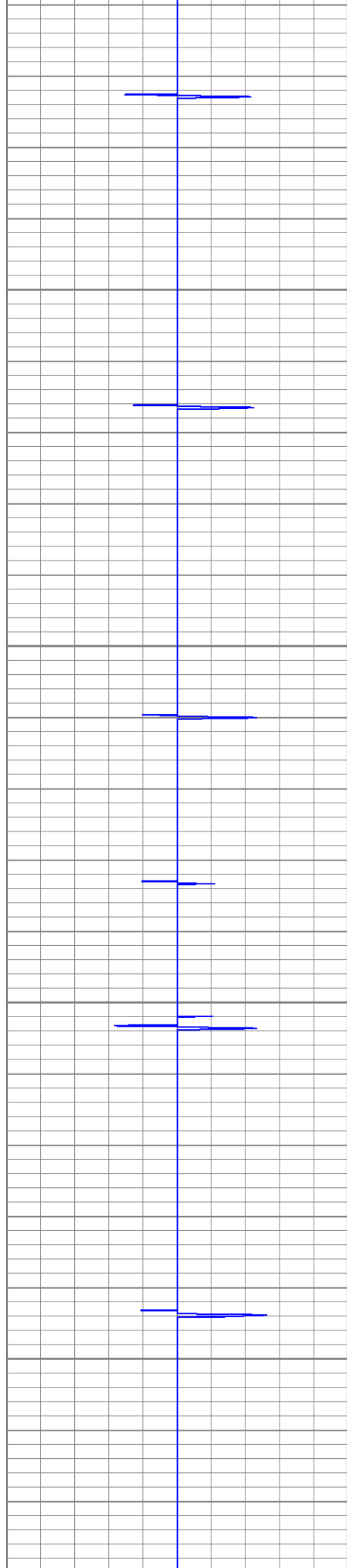
172.647

173.624

174.023

179.007





7200

179.082

7250

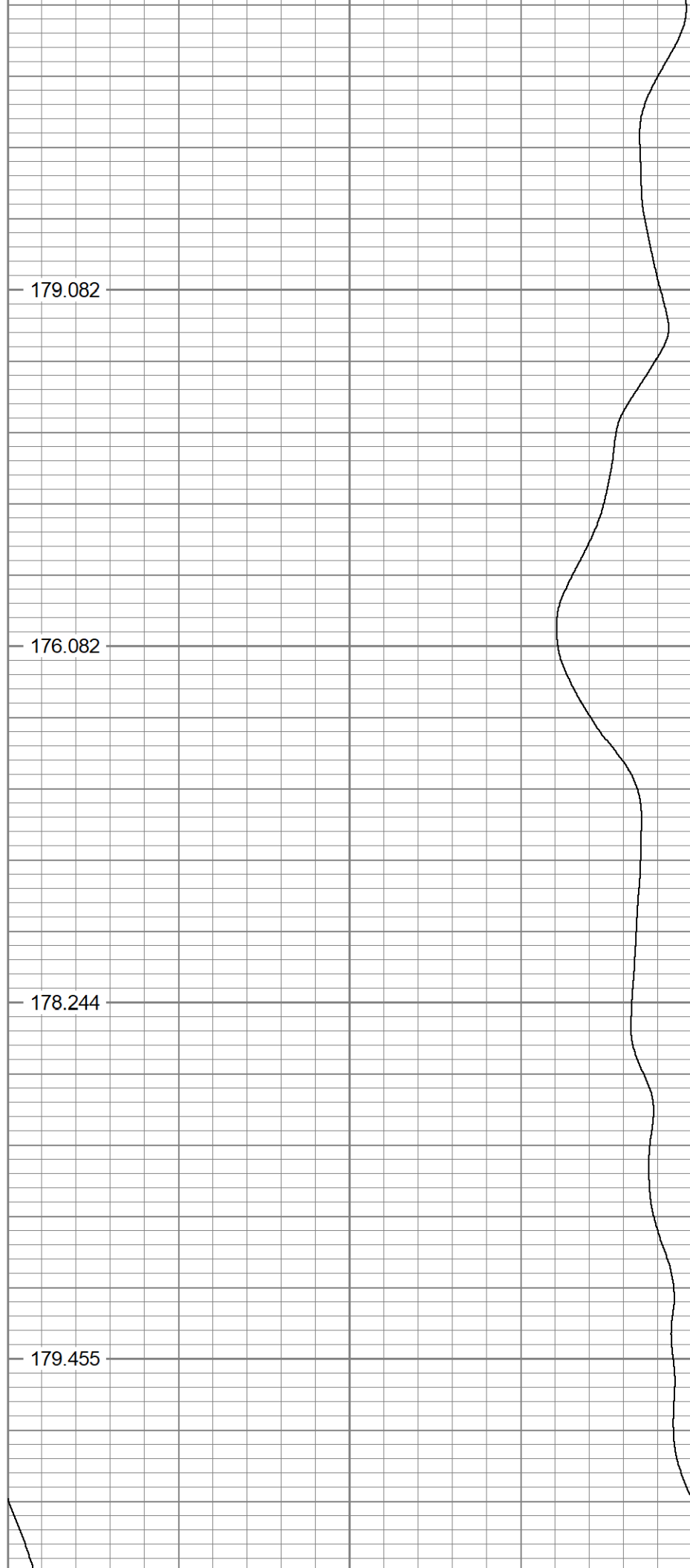
176.082

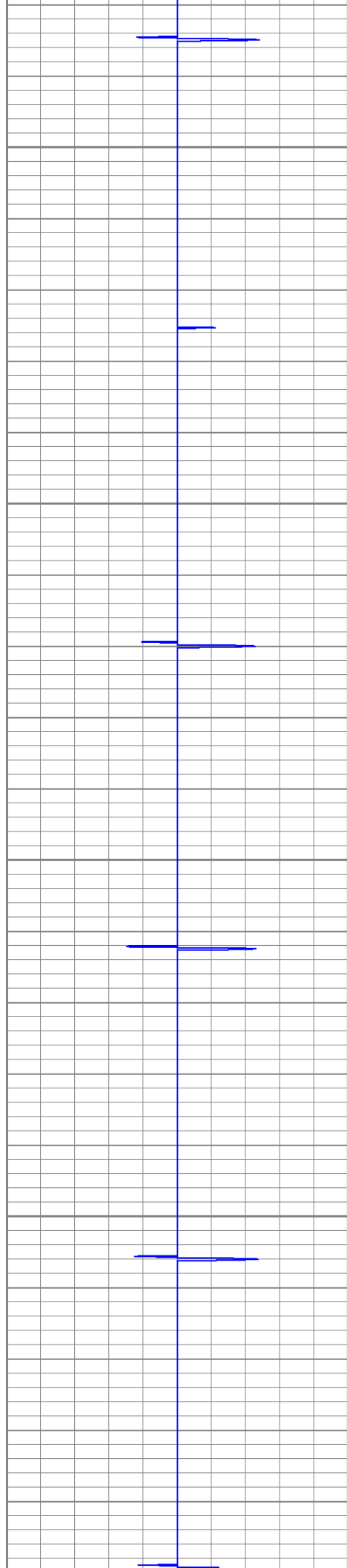
7300

178.244

7350

179.455





7400

182.144

7450

177.268

7500

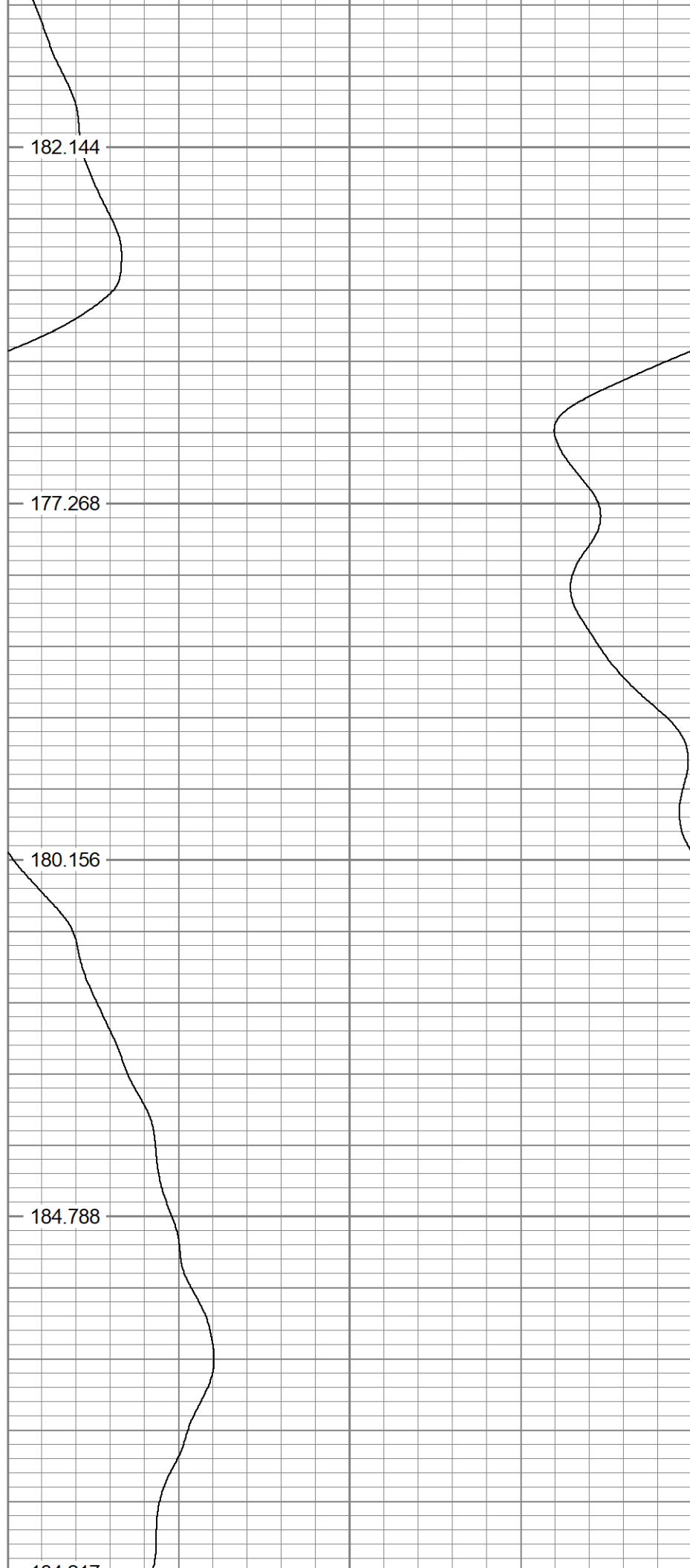
180.156

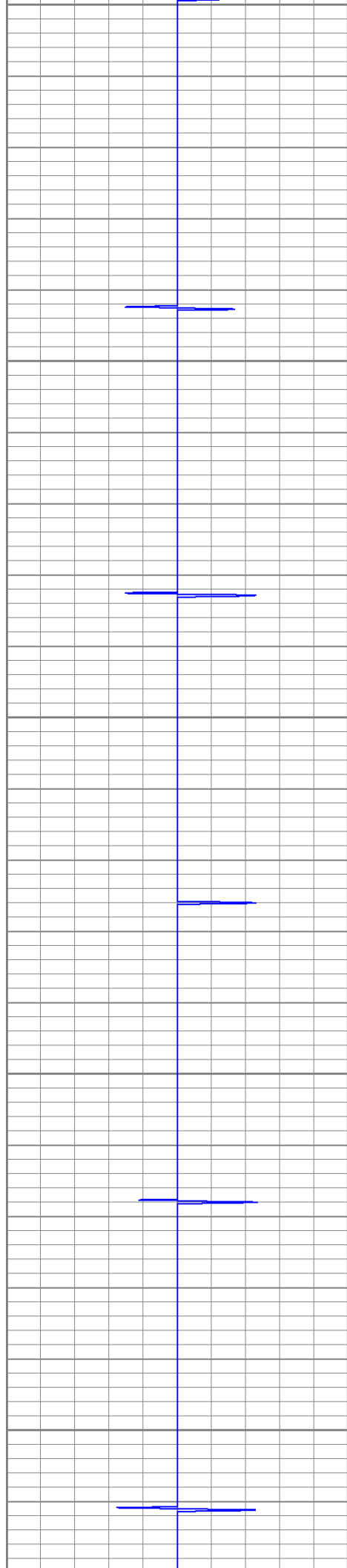
7550

184.788

7600

184.217





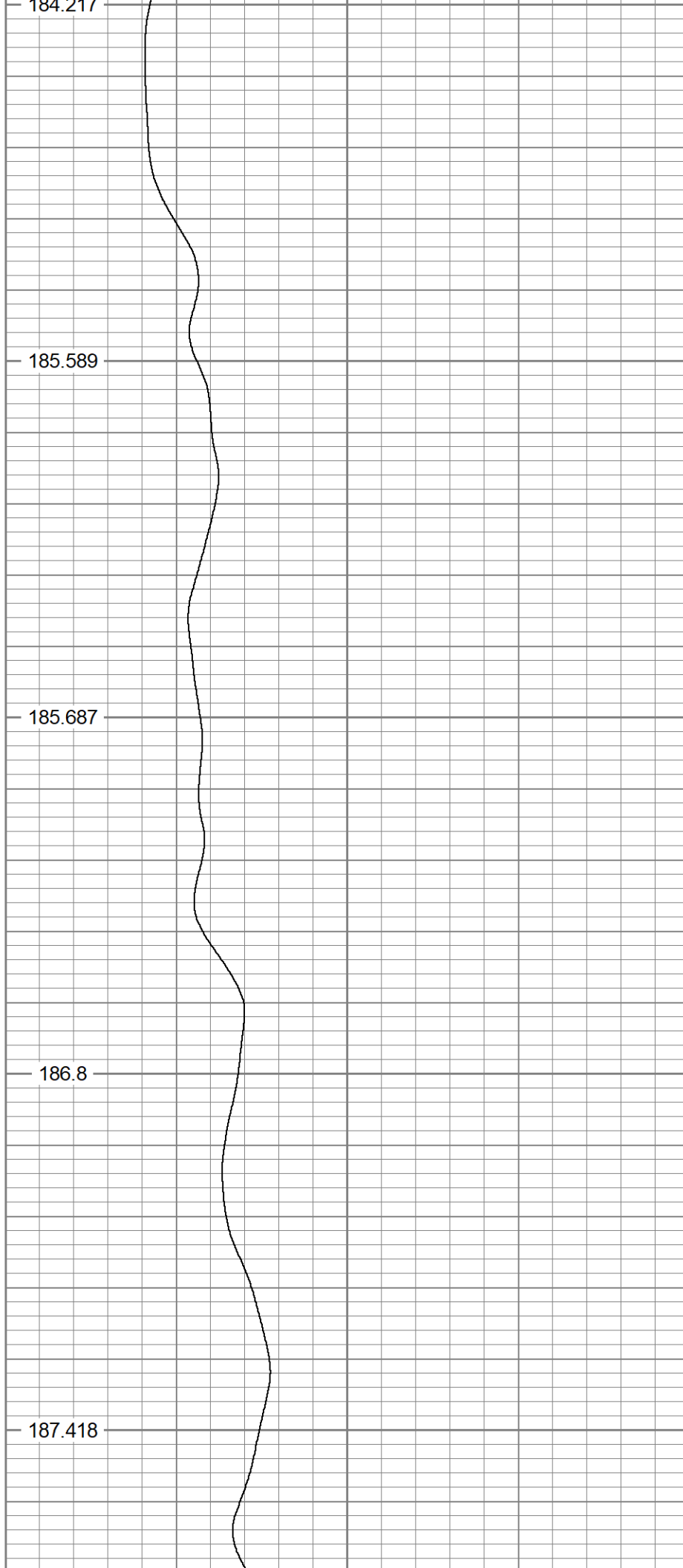
7600

7650

7700

7750

7800



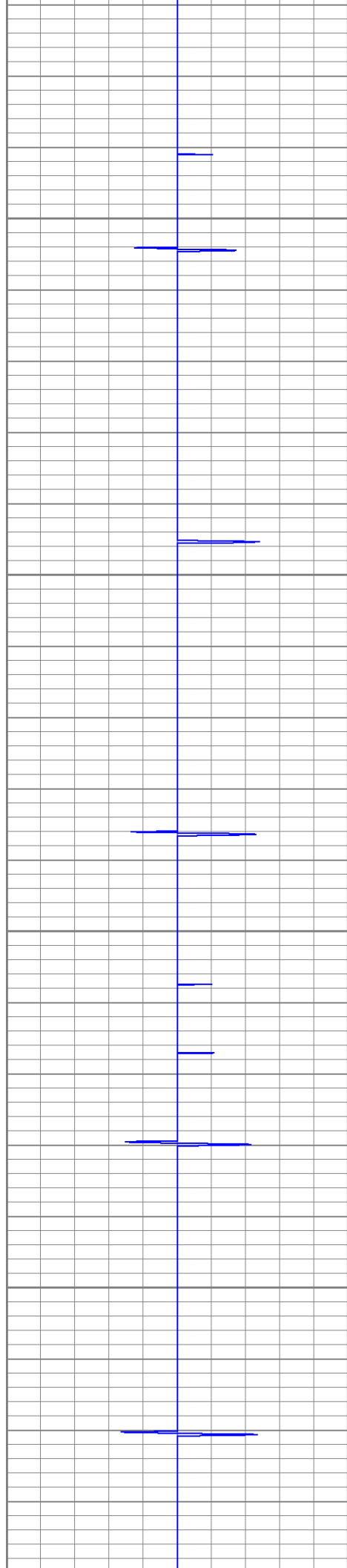
184.217

185.589

185.687

186.8

187.418

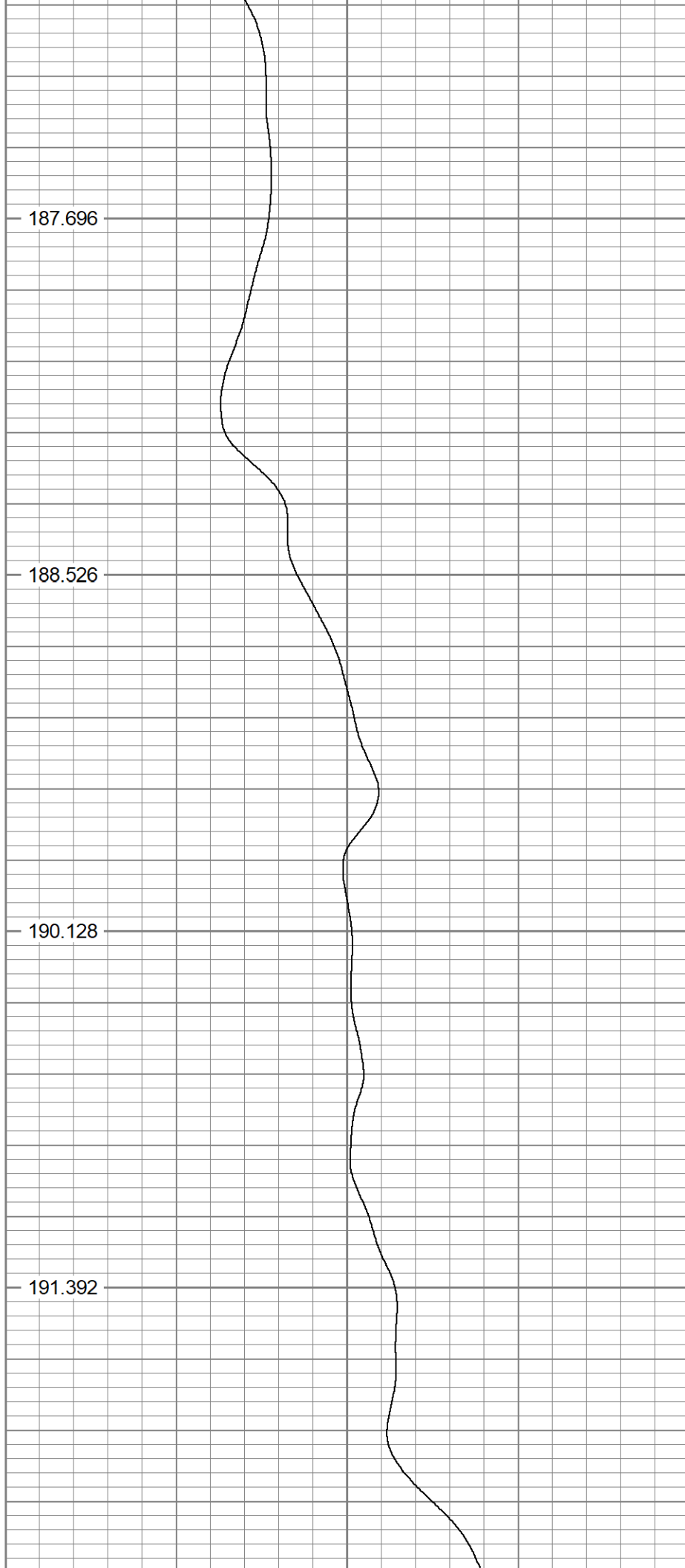


7850

7900

7950

8000

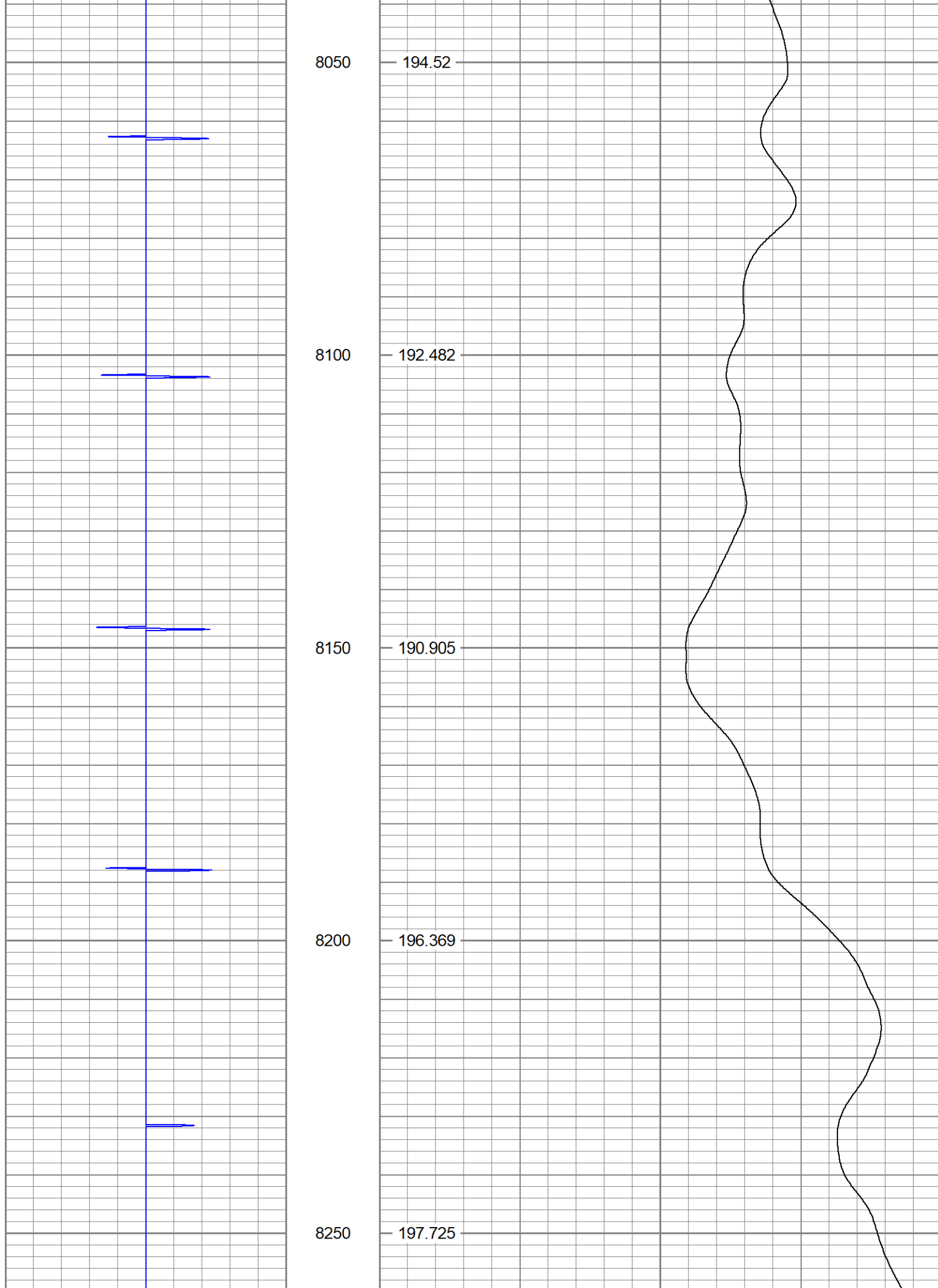


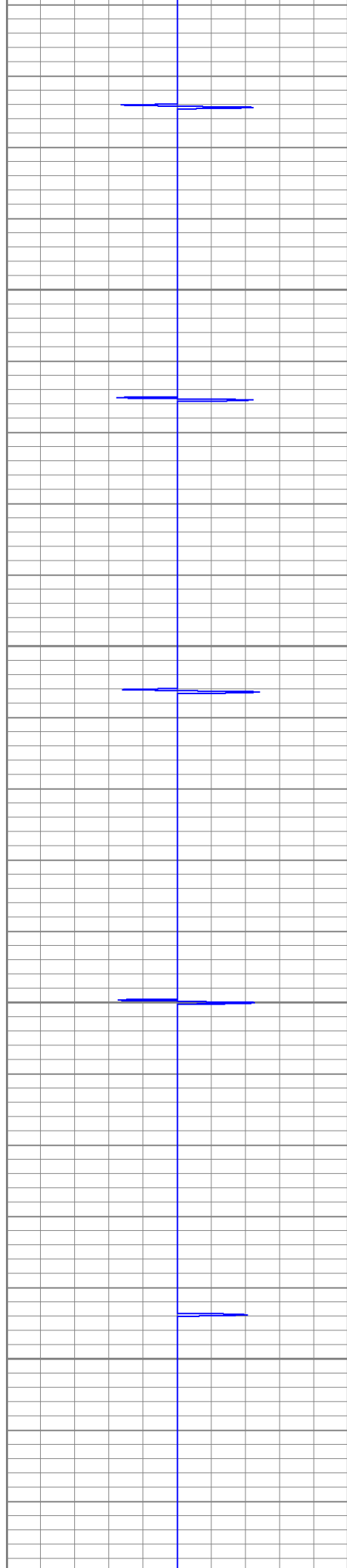
187.696

188.526

190.128

191.392





8300

197.888

8350

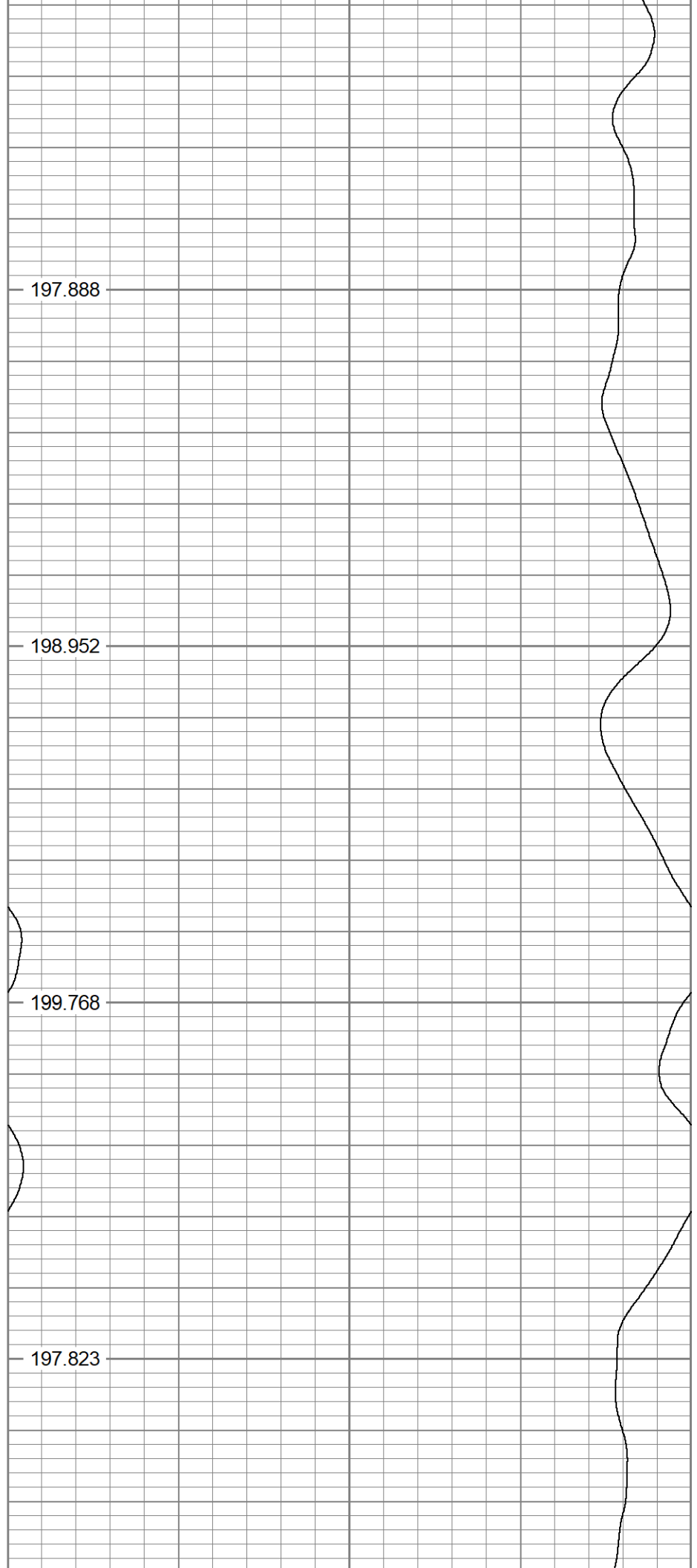
198.952

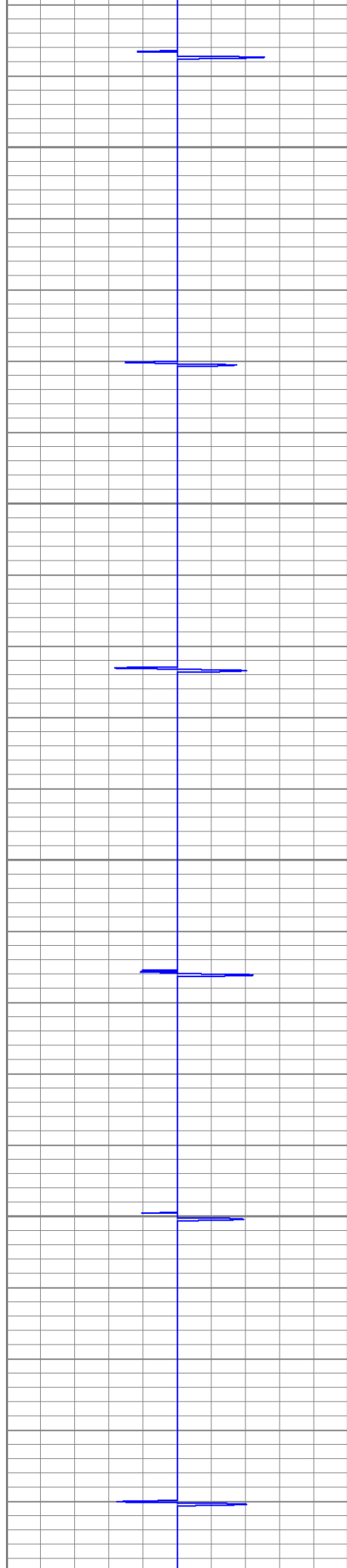
8400

199.768

8450

197.823





8500

198.443

8550

199.258

8600

200.335

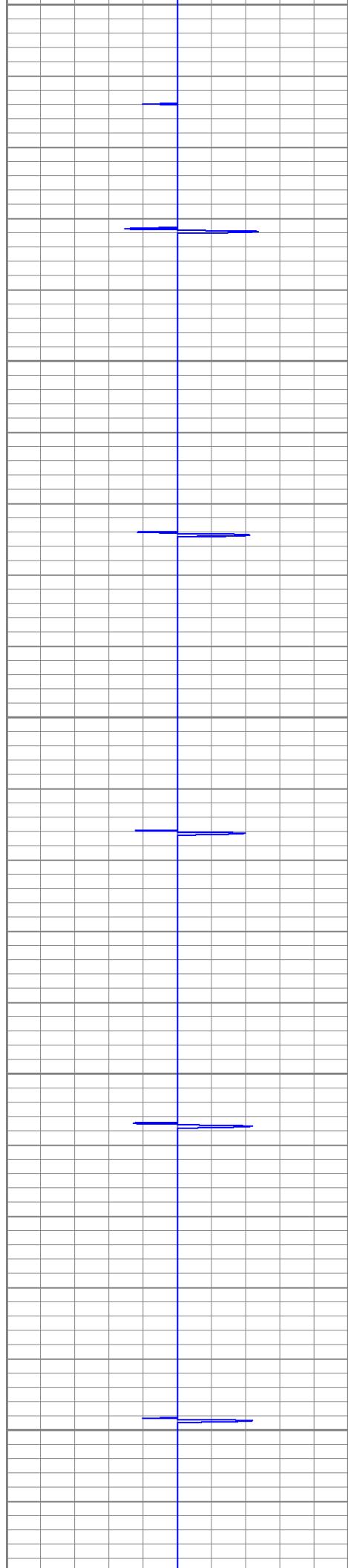
8650

200.453

8700

201.270





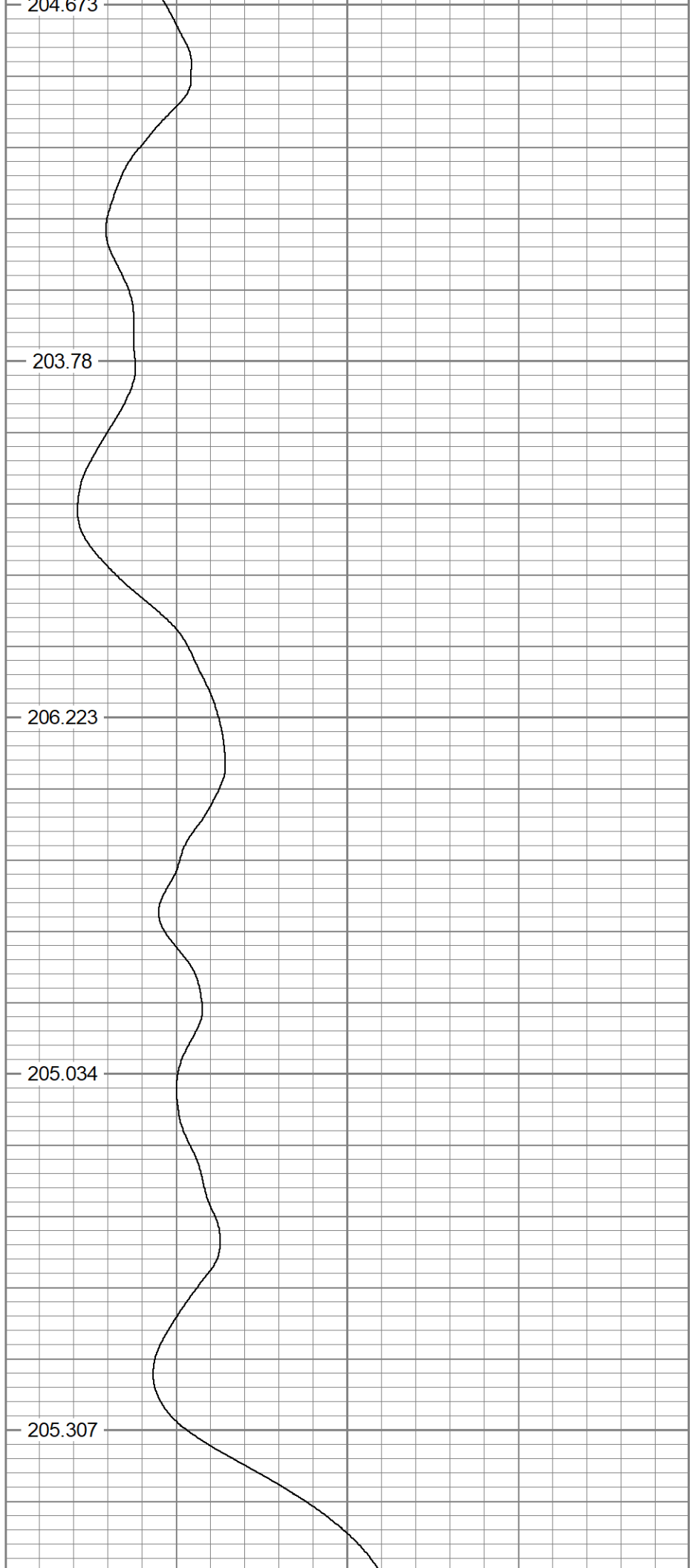
8700

8750

8800

8850

8900





8950

209.649



9000

208.272




9050

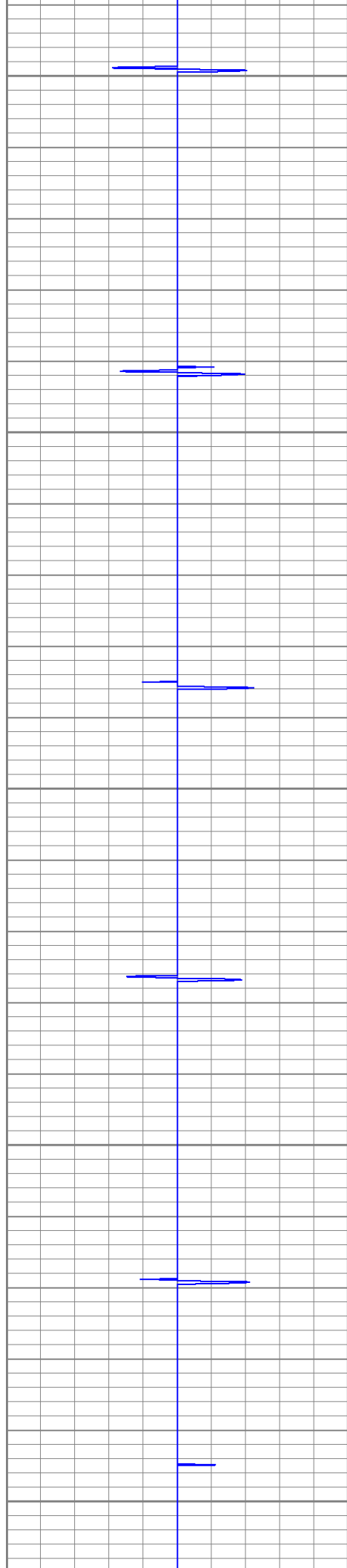
207.754



9100

207.333





9150

9200

9250

9300

9350

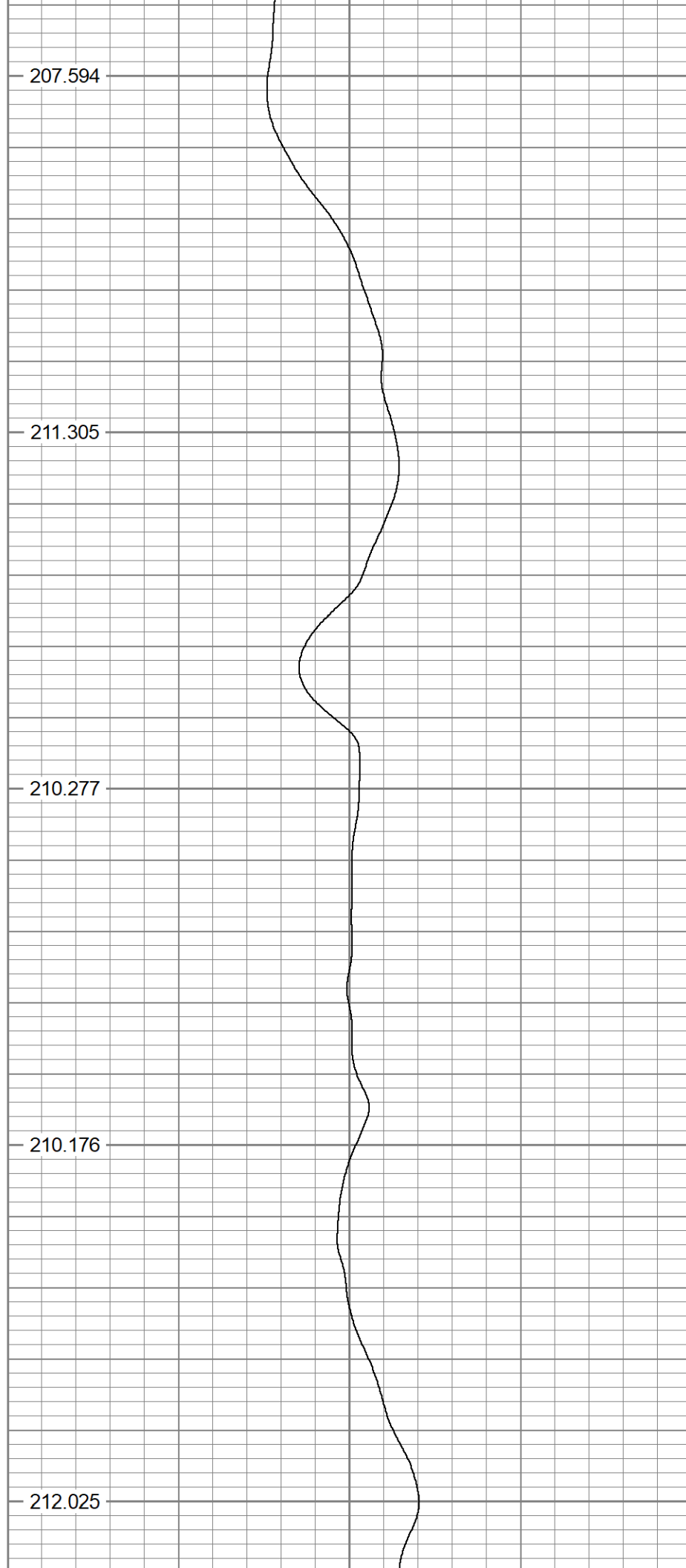
207.594

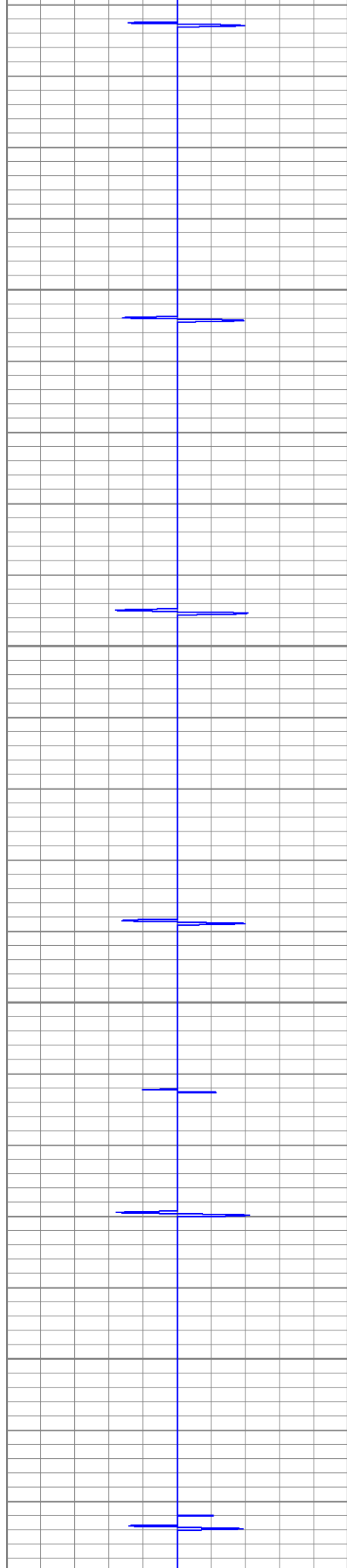
211.305

210.277

210.176

212.025





9400

9450

9500


9550

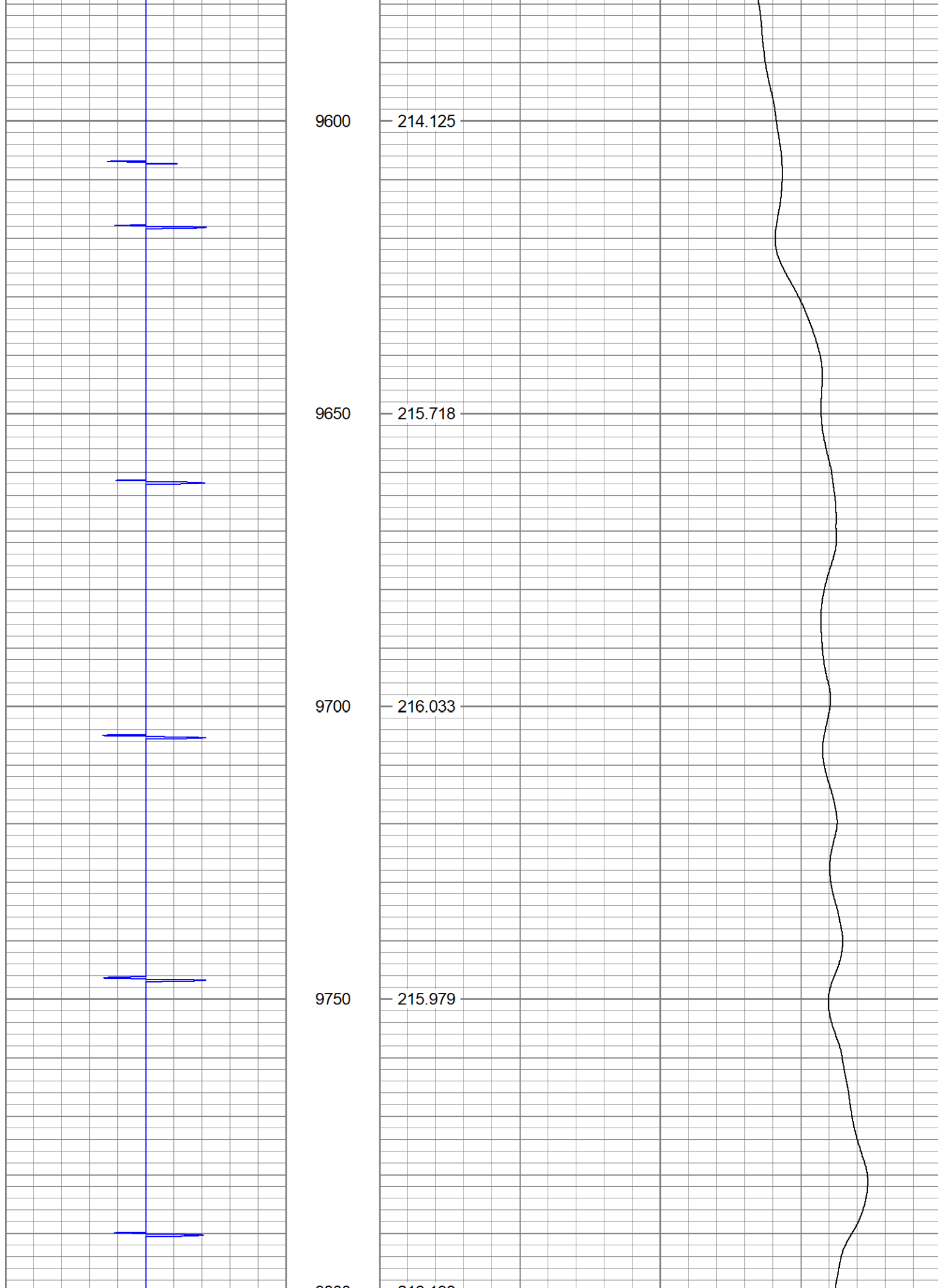
210.754

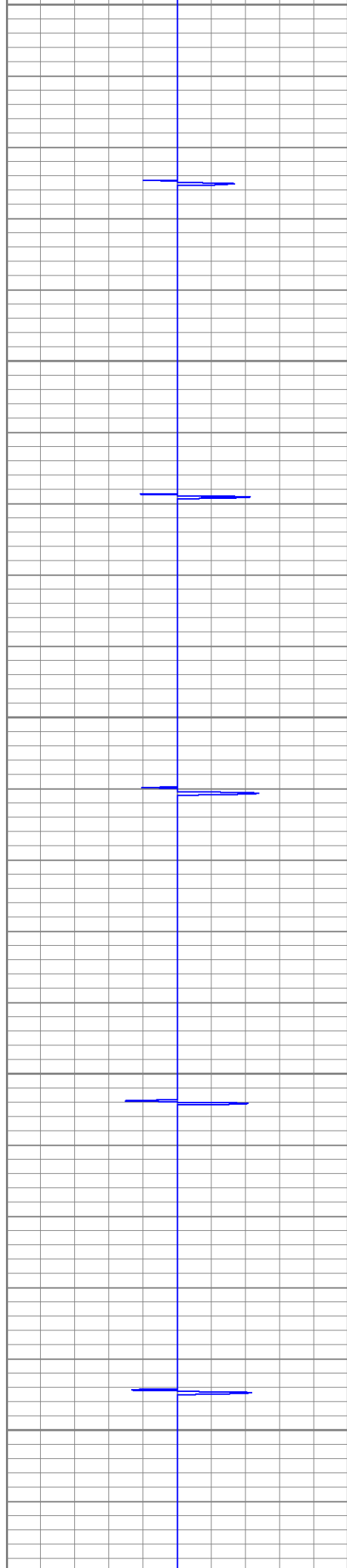
211.584

212.823

213.291







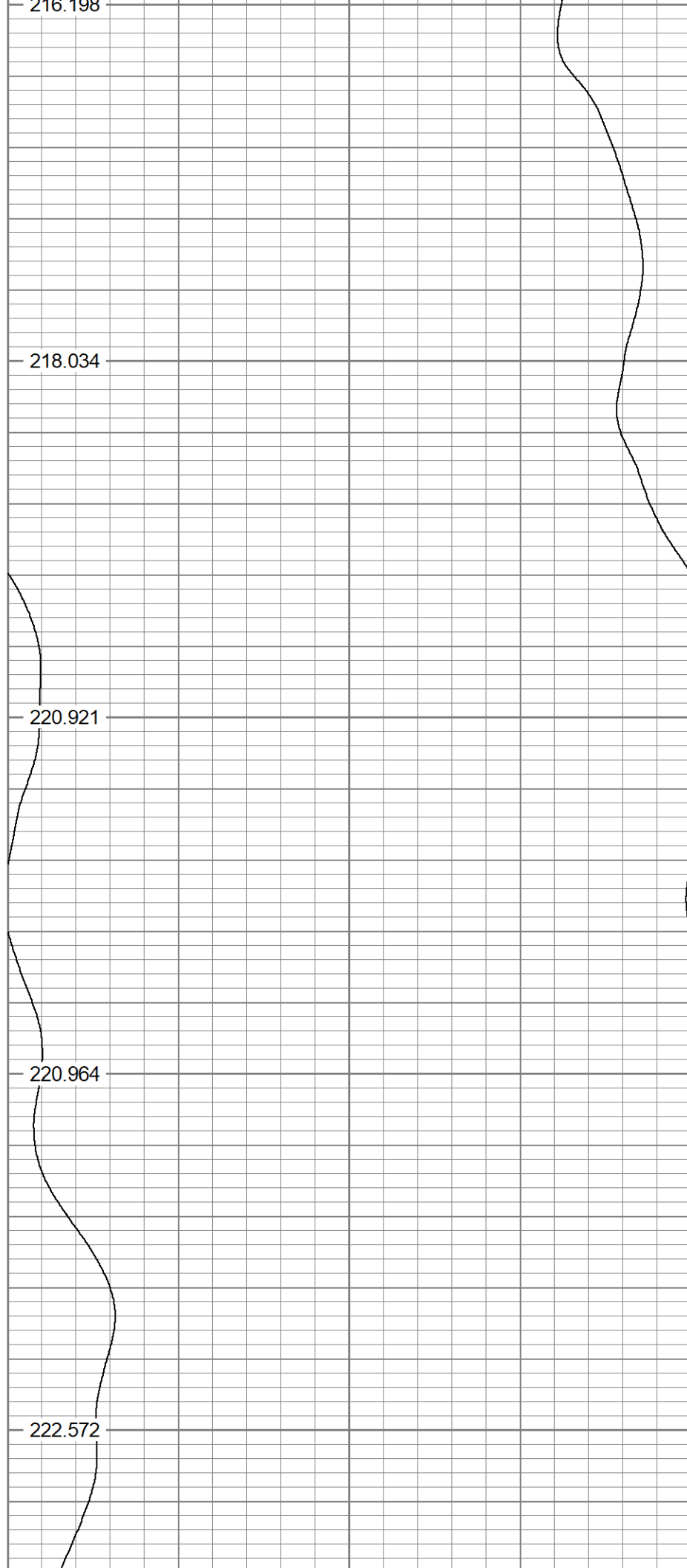
9800

9850

9900

9950

10000



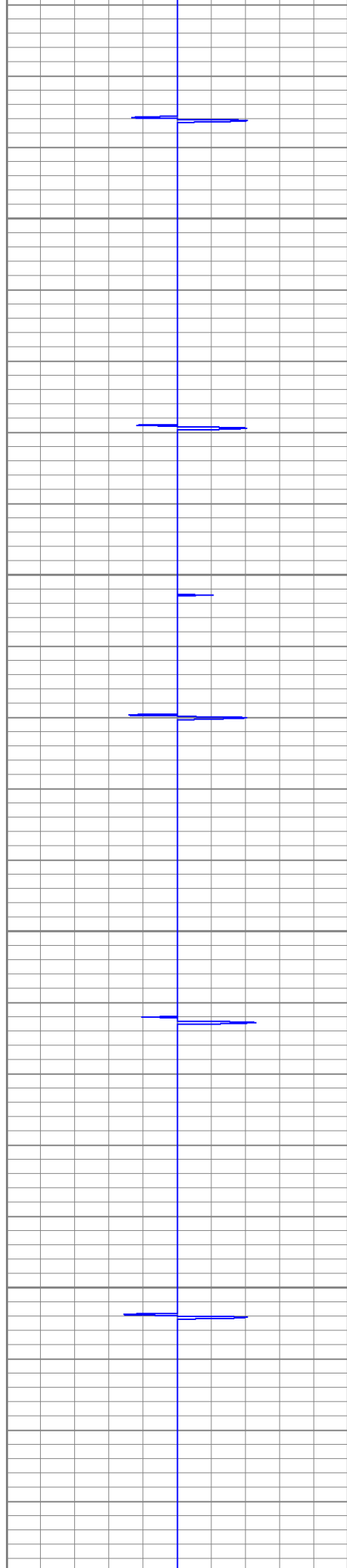
216.198

218.034

220.921

220.964

222.572



10050

10100

10150

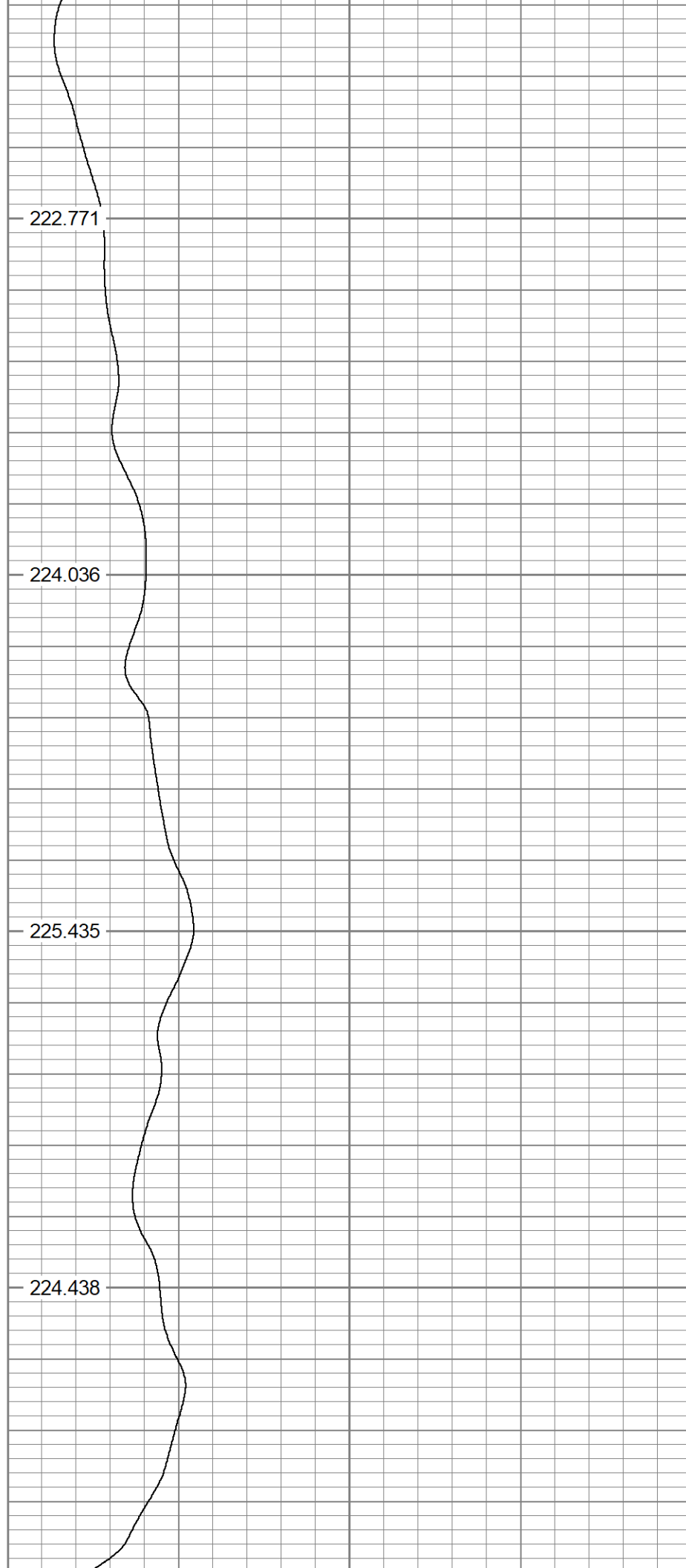
10200

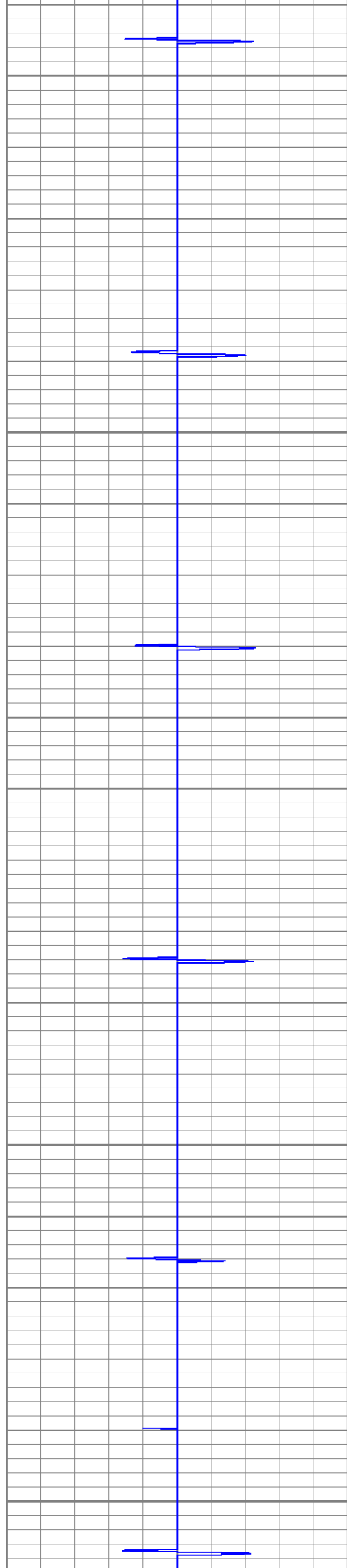
222.771

224.036

225.435

224.438





10250

10300

10350

10400

10450

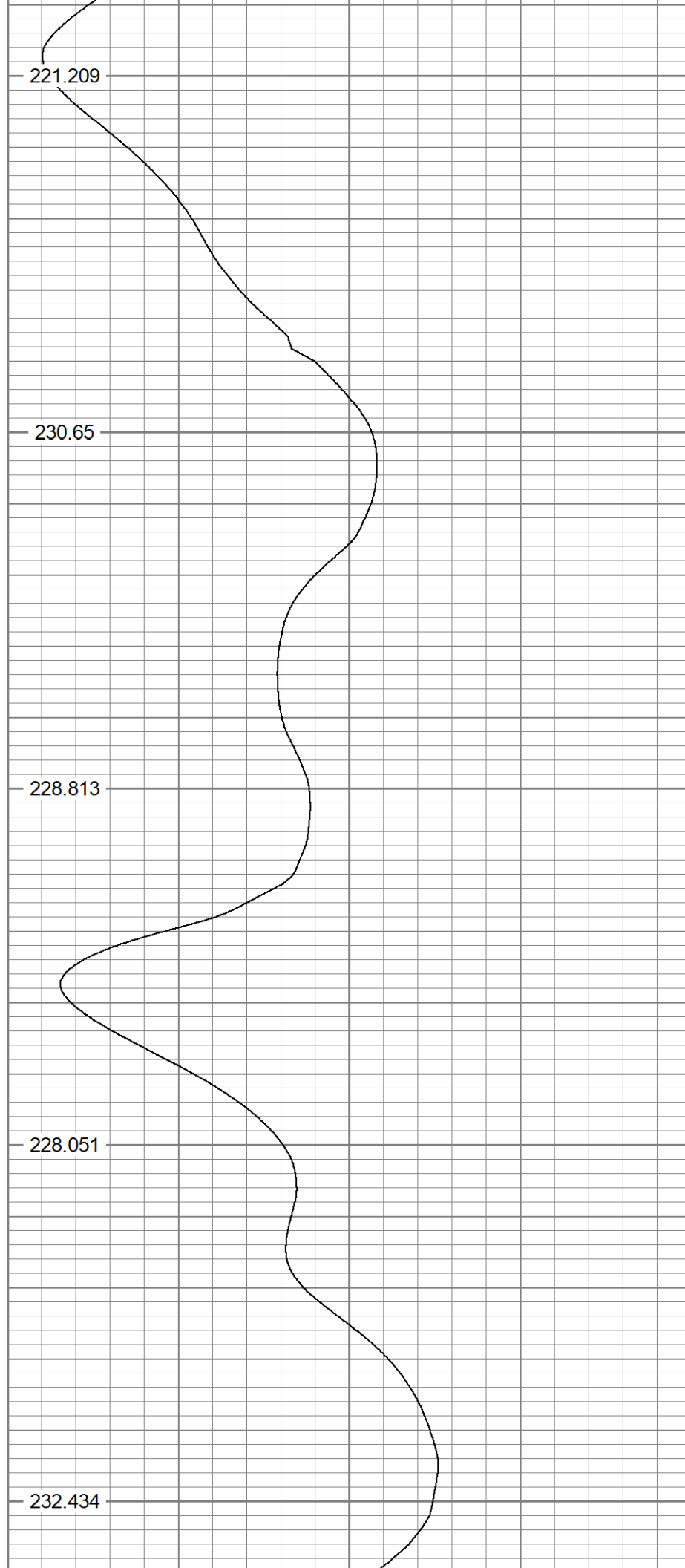
221.209

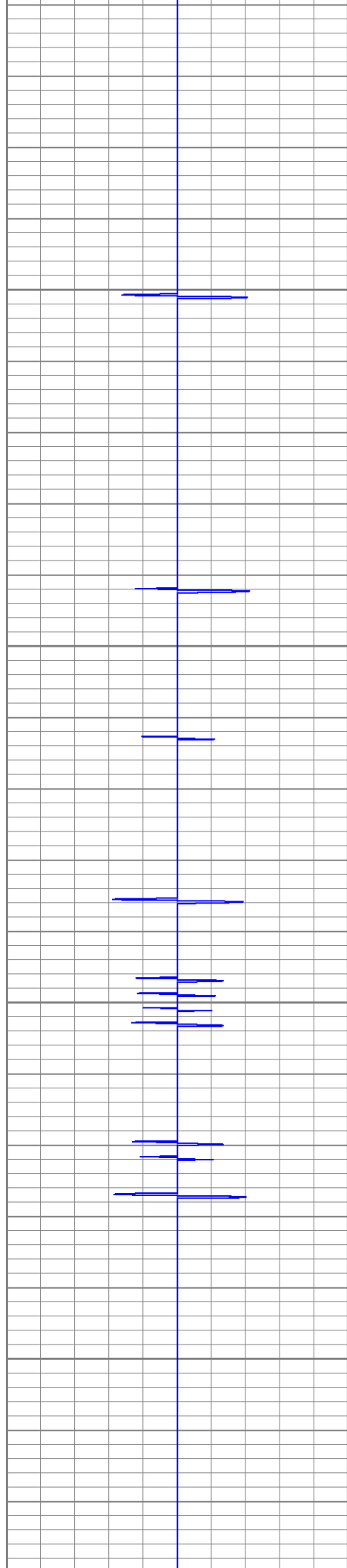
230.65

228.813

228.051

232.434





10500

10550

10600

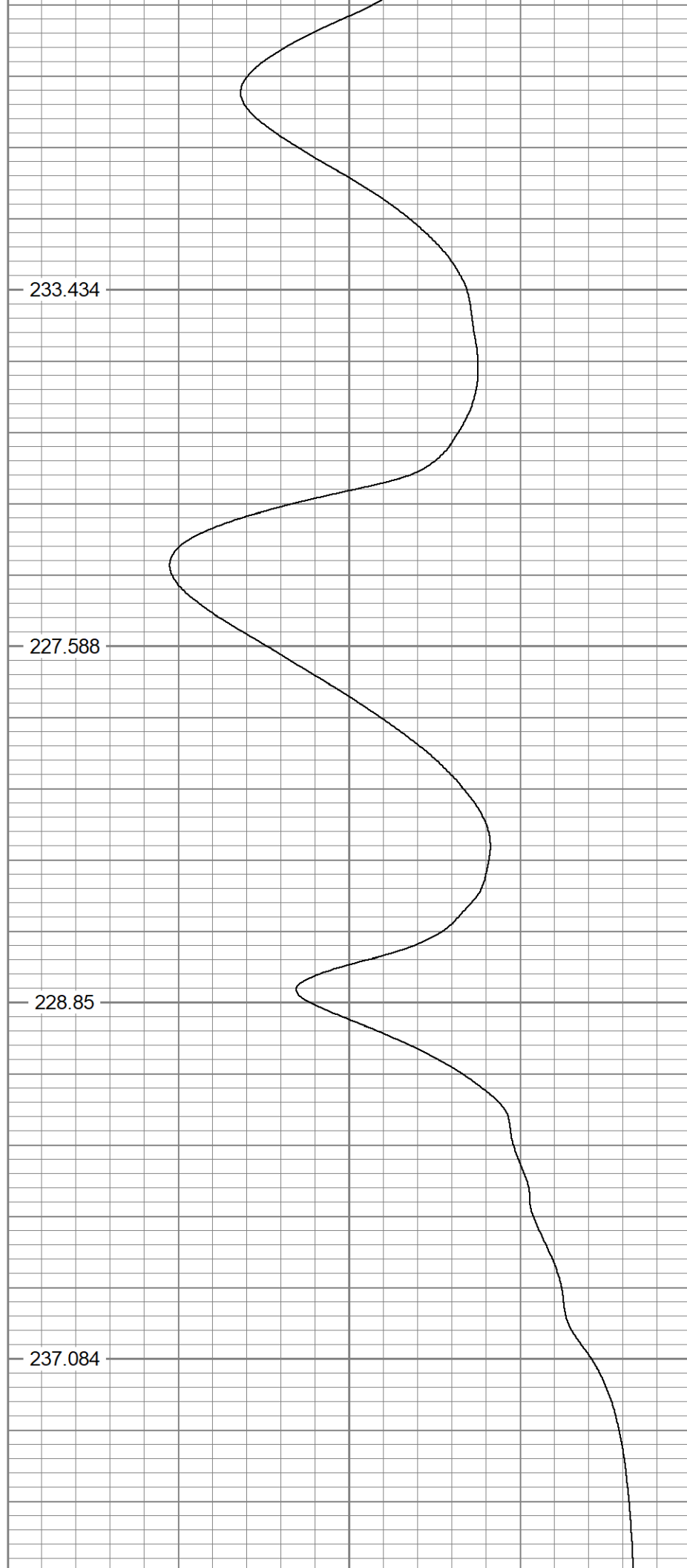
10650

233.434

227.588

228.85

237.084



-15	CCL	15	80	Temp (degF)	100
			TEMP (degF)		