


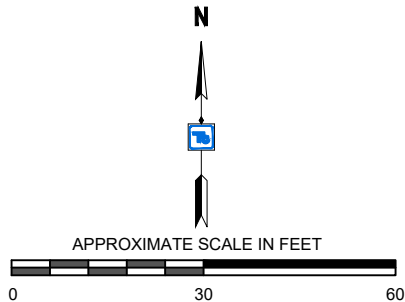


P:\1083-0003-GSH - DJ Basin\CAD\18896- Anderson UP 32-9A-UP O SA Facility\FIGURE 1 - SITE PLAN.dwg Jun 02, 2023 - 1:46pm PHILLIP.BOREN



LEGEND

-  GROUNDWATER MONITORING WELL LOCATION
-  GROUNDWATER SAMPLE LOCATION
-  FINAL EXTENT OF EXCAVATIONS



NOTES:
1. IMAGE SOURCE: NEARMAP, 2023.
2. ALL LOCATIONS ARE APPROXIMATE.
NO WARRANTY IS MADE BY TETRA TECH AS TO ACCURACY, RELIABILITY, OR COMPLETENESS OF THESE DATA. THIS INFORMATION MAY NOT MEET NATIONAL MAP ACCURACY STANDARDS. THIS PRODUCT WAS DEVELOPED ELECTRONICALLY AND MAY BE UPDATED WITHOUT NOTIFICATION. REPRODUCTION MAY RESULT IN A LOSS OF SCALE AND OR INFORMATION.

SITE FIGURE

ANDERSON UP 32-9A-UP O SA WELD COUNTY, CO



TETRA TECH

PROJECT NUMBER	APPROVED BY	DRAWN BY	DATE	FIGURE
1083-0003	CL	PB	MAY 2023	1