SureFire Wireline West LLC

Cement Bond Log
Gamma Ray
CCL

Company	Crestone Peak Resources
Well	Prosper Farms 4-65 2-1-6 2AH
Field	DJ Horizontal Niobrara
County	Arapahoe
State	CO
Country	USA

Company	Crestone Peak Resources
Well	Prosper Farms 4-65 2-1-6 2AH
Field	DJ Horizontal Niobrara
County	Arapahoe
State	CO
Country	USA

Location: API # : 05-005-07517

NW / SW

SEC 2 TWP 4S RGE 65W

Other Services

Permanent Datum Elevation 5631'

Log Measured From

Drilling Measured From

Elevation

K.B. 5656'

D.F. 5655'

G.L. 5631'

Date	April 20, 2023		
Run Number	1		
Depth Driller	23,860'		
Depth Logger	8300'		
Bottom Logged Interval	8300'-0'		
Top Log Interval	Surface		
Open Hole Size	8-1/2"		
Type Fluid	water		
Density / Viscosity			
Max. Recorded Temp.	243° F		
Estimated Cement Top			
Time Well Ready			
Time Logger on Bottom			
Equipment Number	806		
Location			
Recorded By	Meisner		
Witnessed By	M. Porras		

Borehole Record				Tubing Record			
Run Number	Bit	From	To	Size	Weight	From	To

Casing Record	Size	Wgt/Ft	Top	Bottom
Surface String	9-5/8"	36 Lbs.	0'	3300'
Prot. String				
Production String	5-1/2"	17 Lbs.	0'	23,860'
Liner				

<<< Fold Here >>>

All interpretations are opinions based on inferences from electrical or other measurements and we cannot and do not guarantee the accuracy or correctness of any interpretation, and we shall not, except in the case of gross or willful negligence on our part, be liable or responsible for any loss, costs, damages, or expenses incurred or sustained by anyone resulting from any interpretation made by any of our officers, agents or employees. These interpretations are also subject to our general terms and conditions set out in our current Price Schedule.

Comments

<NORTH> O O O O O O X O O O O <SOUTH>

X = Prosper Farms 4-65 2-1-6 2AH

Sensor	Offset (ft)	Schematic	Description	Length (ft)	O.D. (in)	Weight (lb
ErrCt	19.69	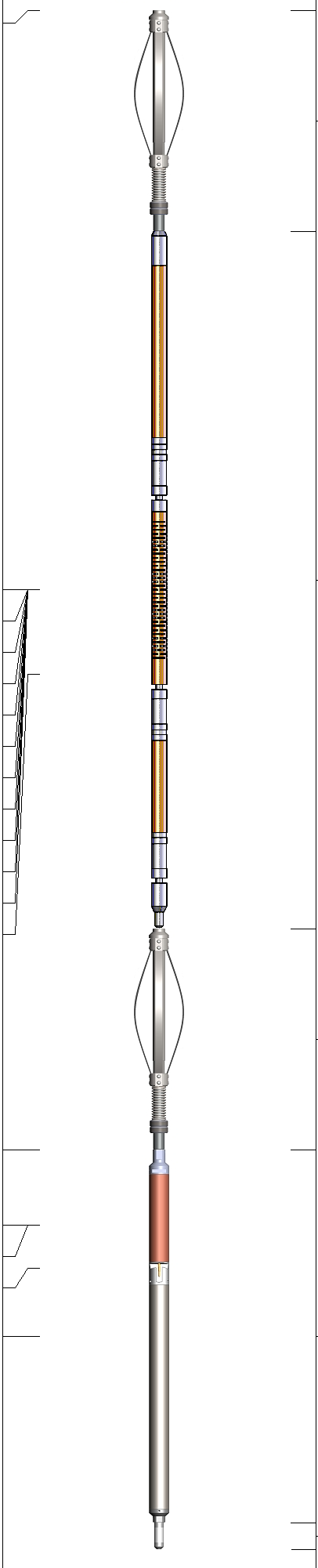	CENT-BC275-0000 Probe 2.75" Bowspring Centralizer	2.83	2.75	24.00
WVFSYNC	12.27		RBT-Probe (FW1905-052) Probe Radii Bond Tool with Digital Telemetry	8.92	2.75	
WVFS8	12.27					
WVFS7	12.27					
WVFS6	12.27					
WVFS5	12.27					
WVFS4	12.27					
WVFS3	12.27					
WVFS2	12.27					
WVFS1	12.27					
WVFCAL	12.27					
WVF3FT	12.27					
WVF5FT	11.19					
			CENT-BC275-0000 Probe 2.75" Bowspring Centralizer	2.83	2.75	24.00
GCT_HV	5.10					
CCL$2	4.14					
CCL$1	4.14					
GCT_Temp	3.59					
GR	2.72		GC-GCT275-0000 (FW1905-143) Probe Gamma Ray - CCL w/ Temp	4.77	2.75	55.00
			Plug-FA108-0000 1.38" Bull Plug	0.33	1.38	1.00

Dataset:	civpf4652162ah.db: field/well/run1/pass2
Total length:	19.69 ft
Total weight:	104.00 lb
O.D.:	2.75 in

Database File	civpf4652162ah.db
Dataset Pathname	pass2
Presentation Format	civitas1
Dataset Creation	Thu Apr 20 09:43:55 2023
Charted by	Depth in Feet scaled 1:240

20 CCL$1 -5
0 GR (GAPI) 150
0 AMP (mV) 100
650 TT (usec) 150
0 AMPx5 (mV) 20
0 AMPS1 150
0 AMPS2 150
0 AMPS3 150
0 AMPS4 150
0 AMPS5 150
0 AMPS6 150
0 AMPS7 150
0 AMPS8 150
GCT_Temp (degF)
200 VDL (usec) 1200
1 RADIAL MAP 8

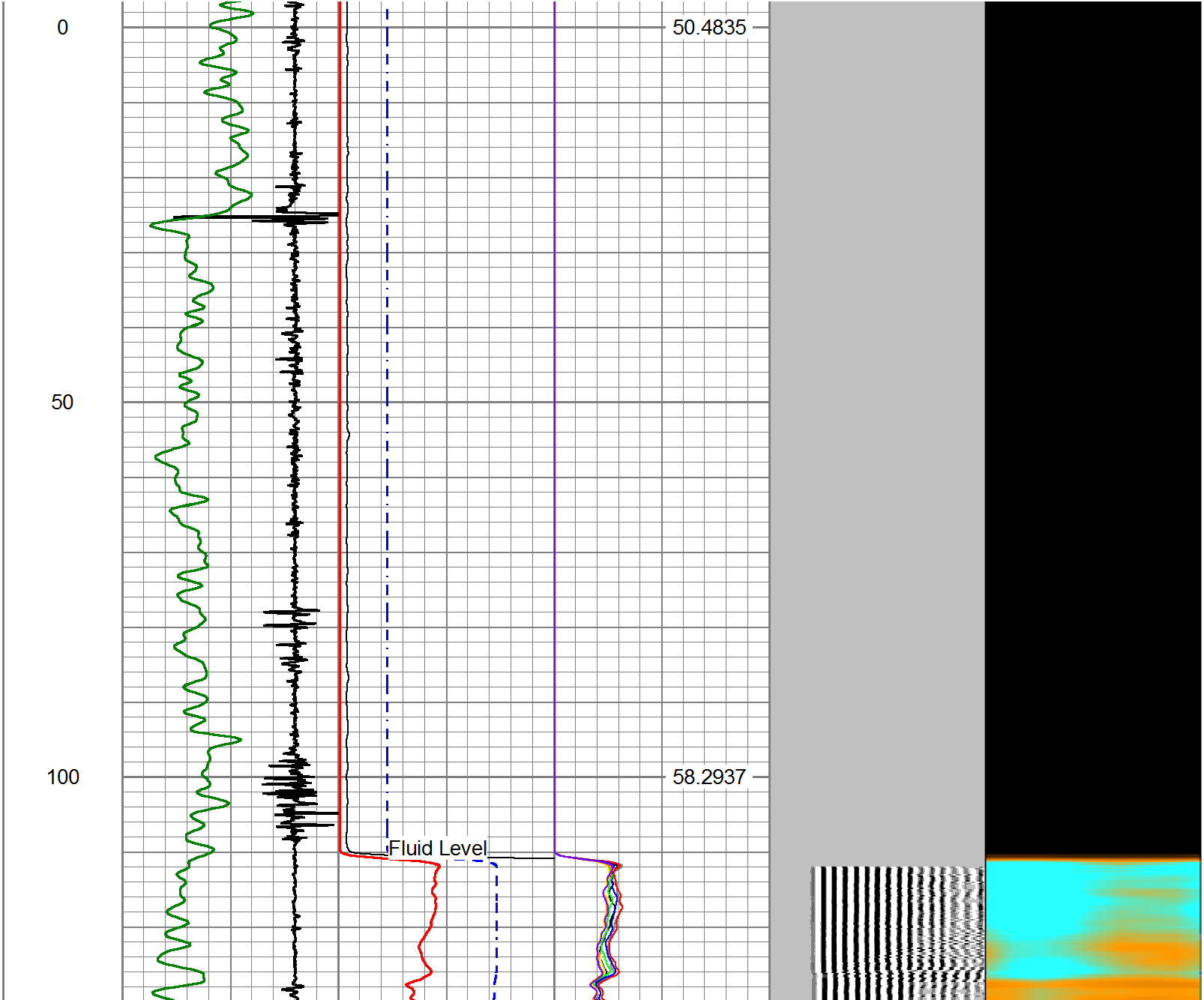

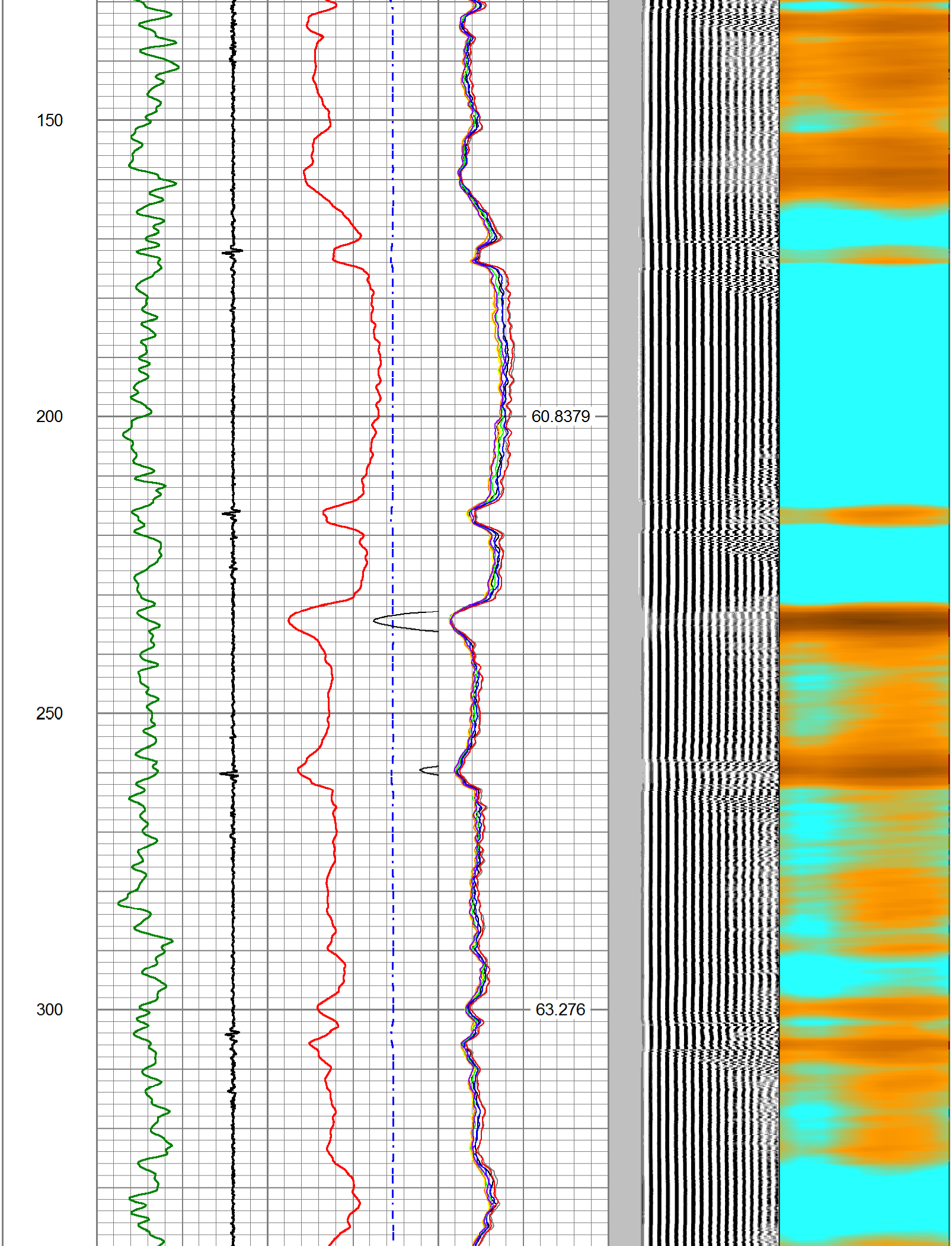

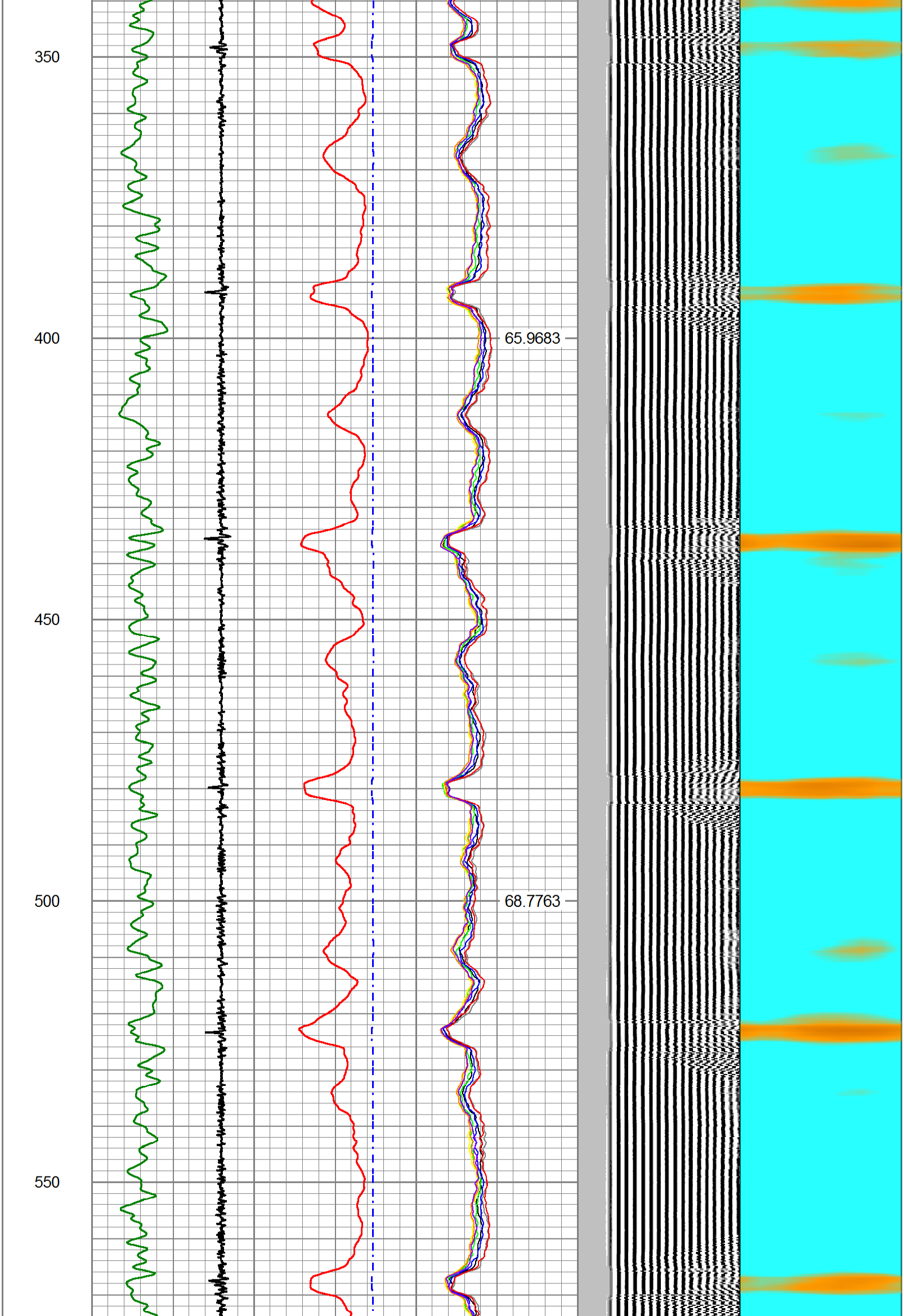

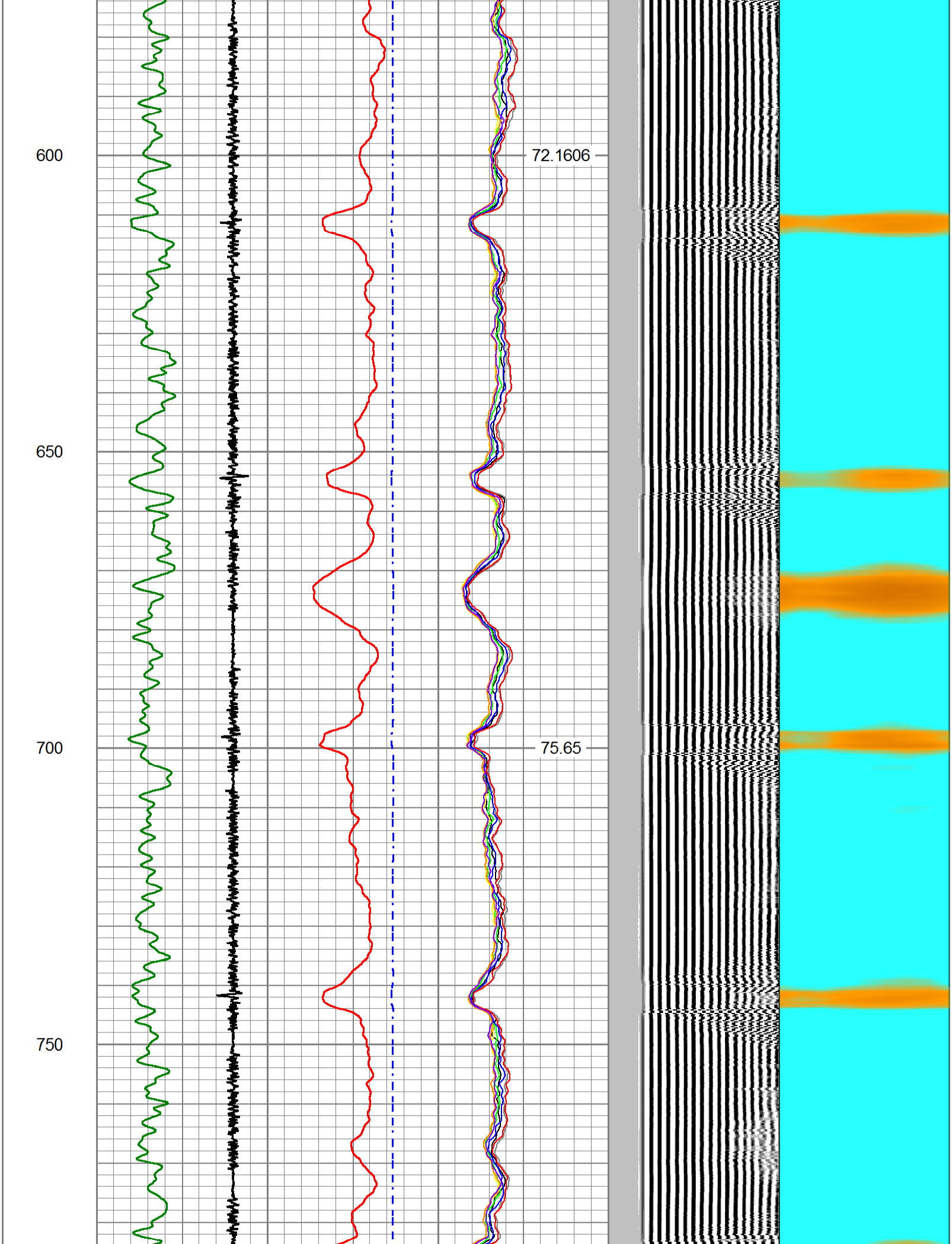

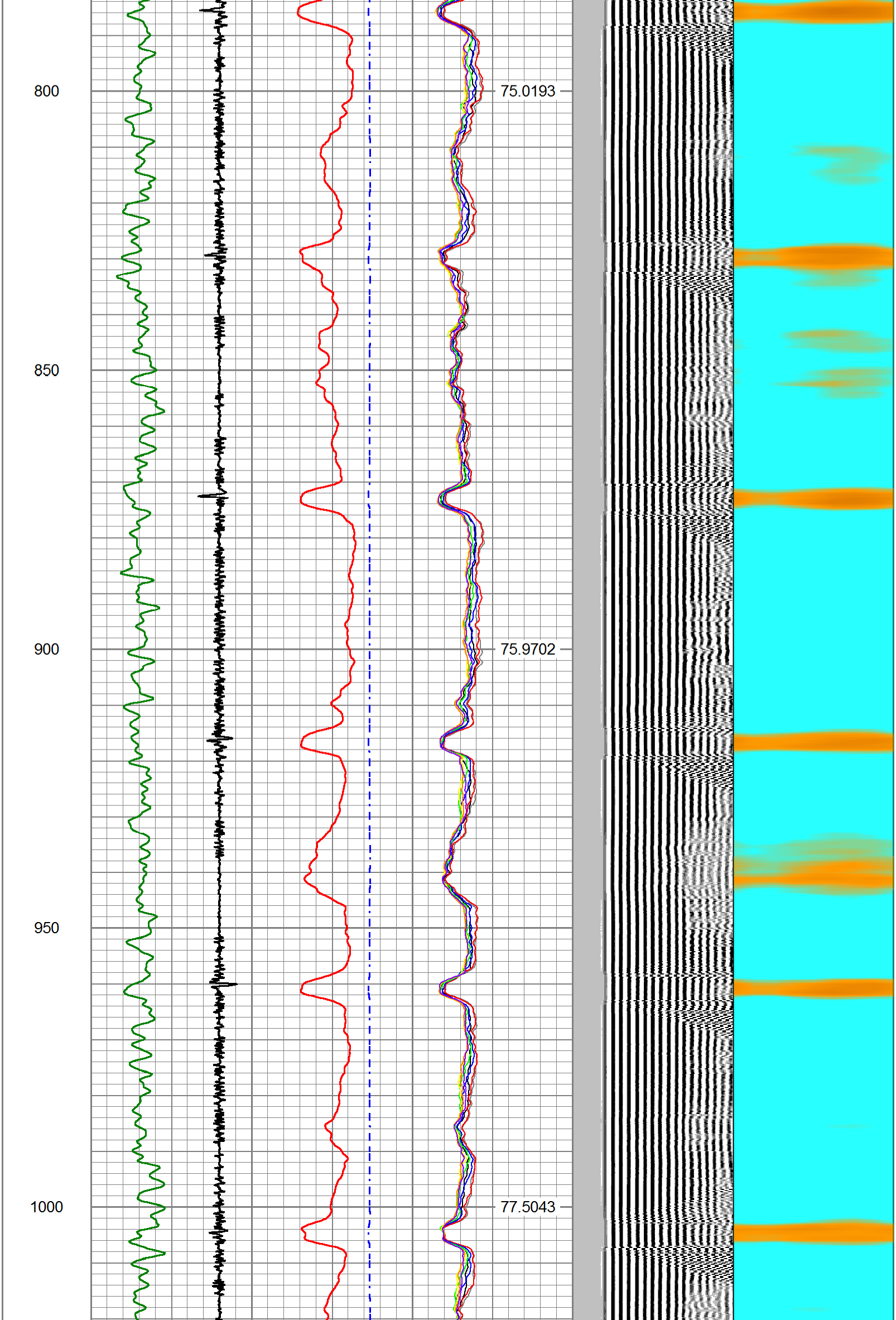

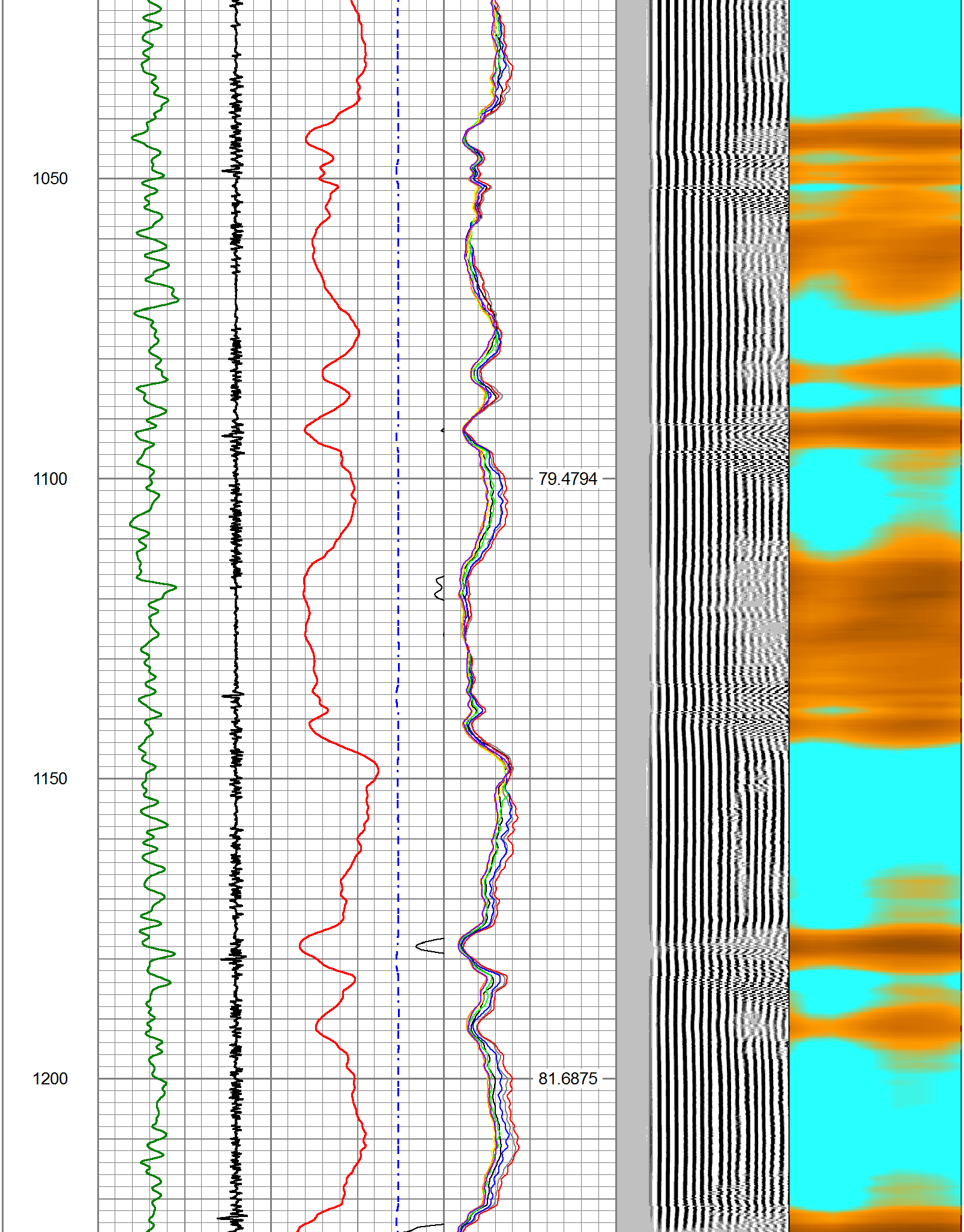

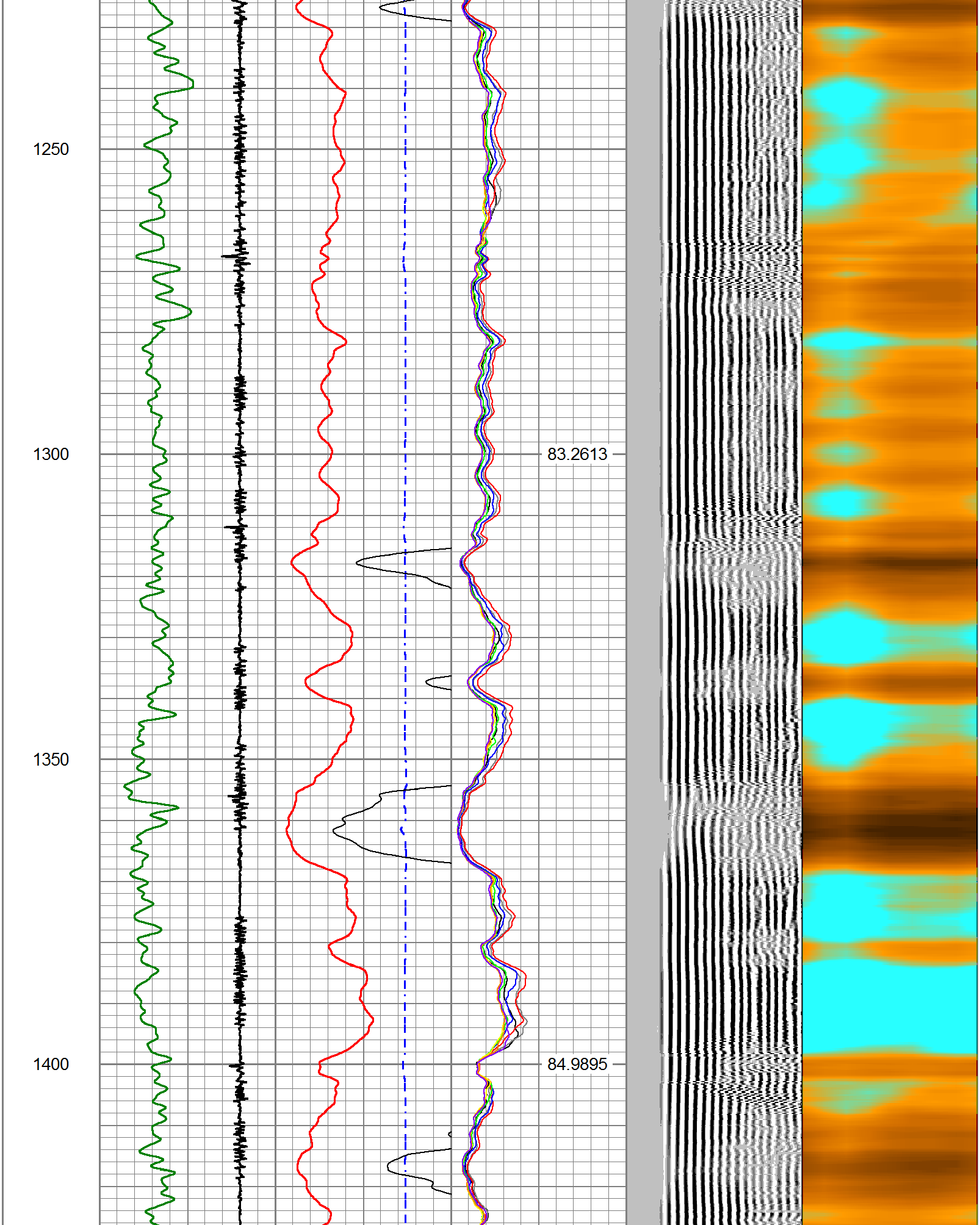

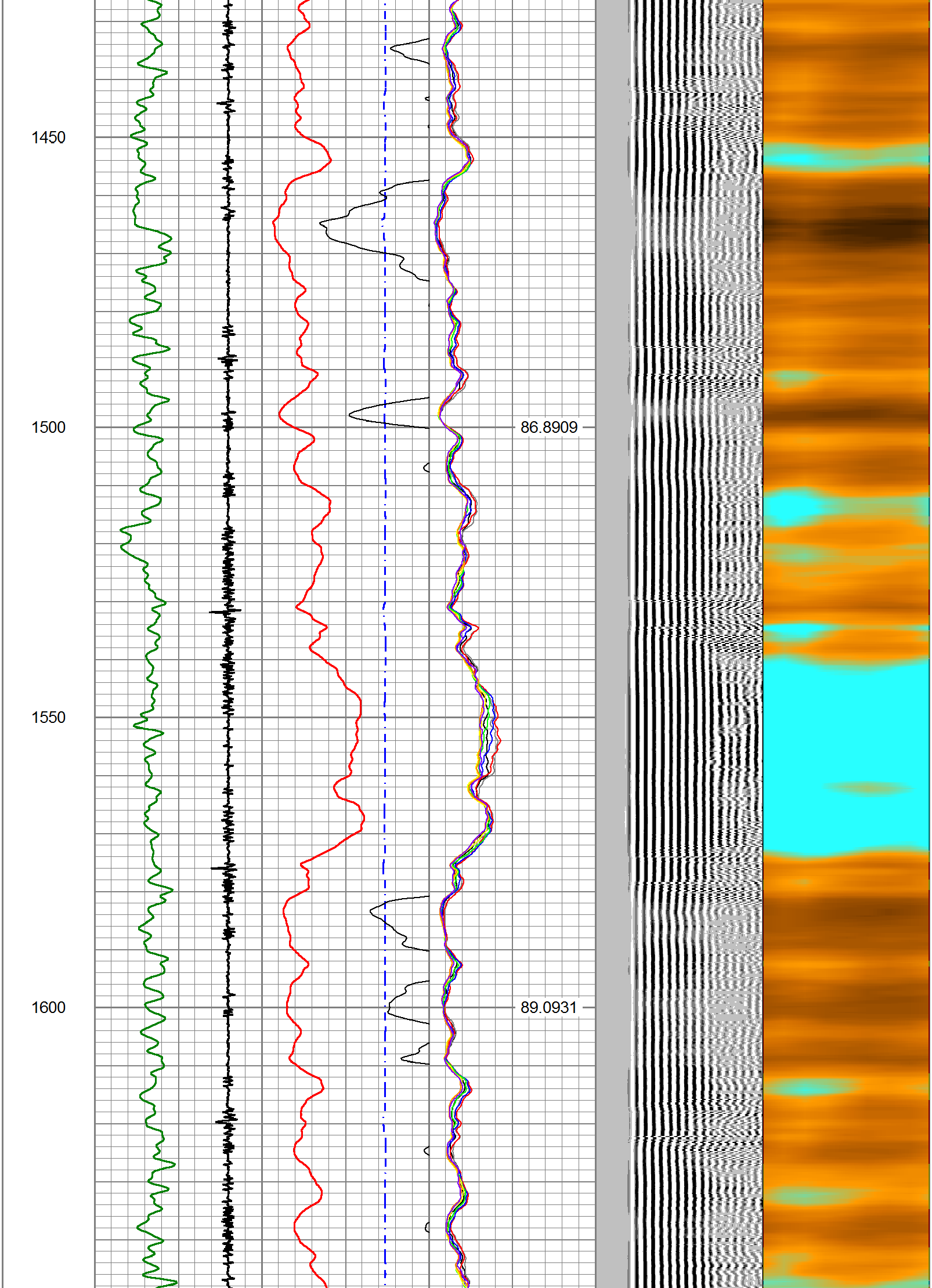

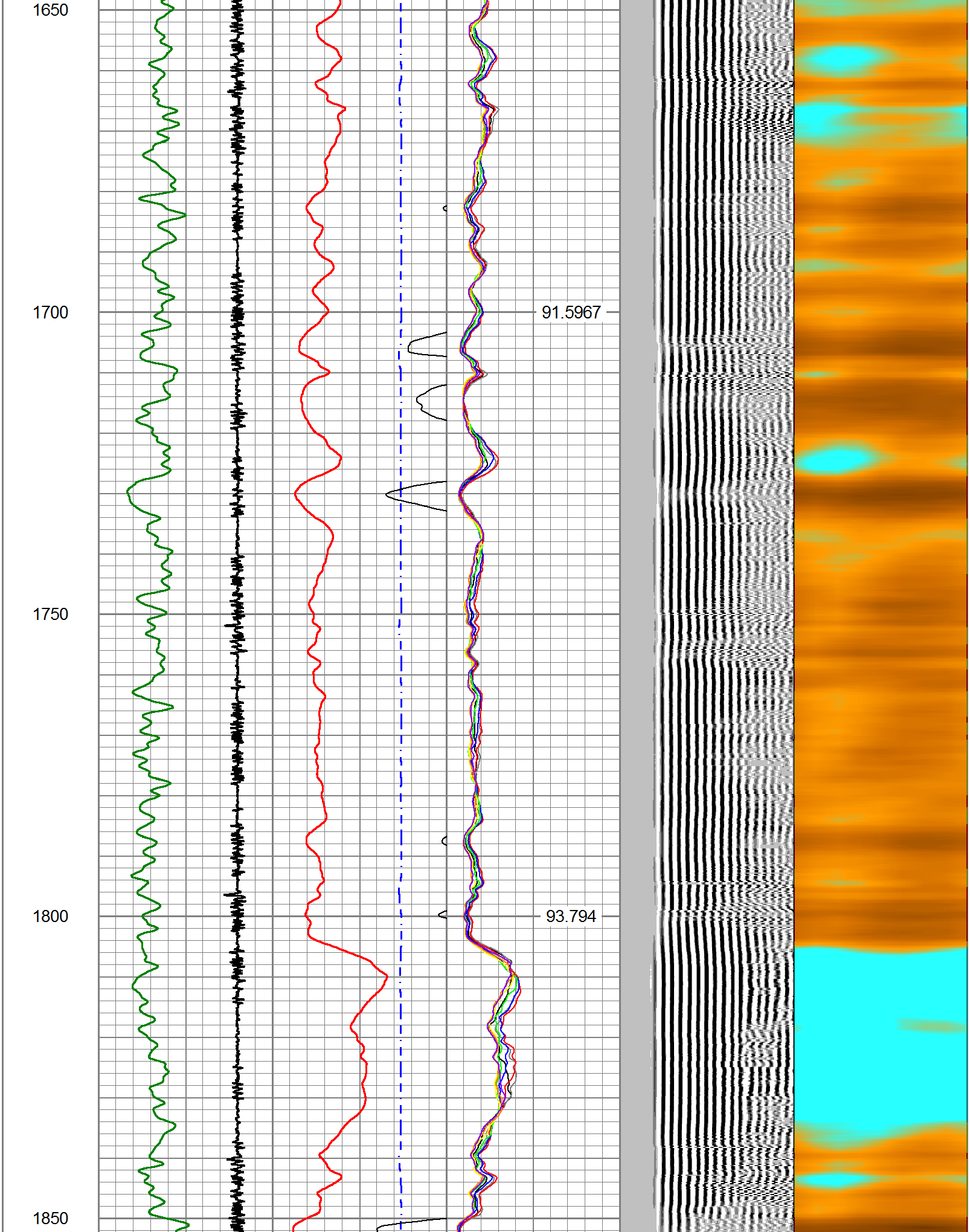

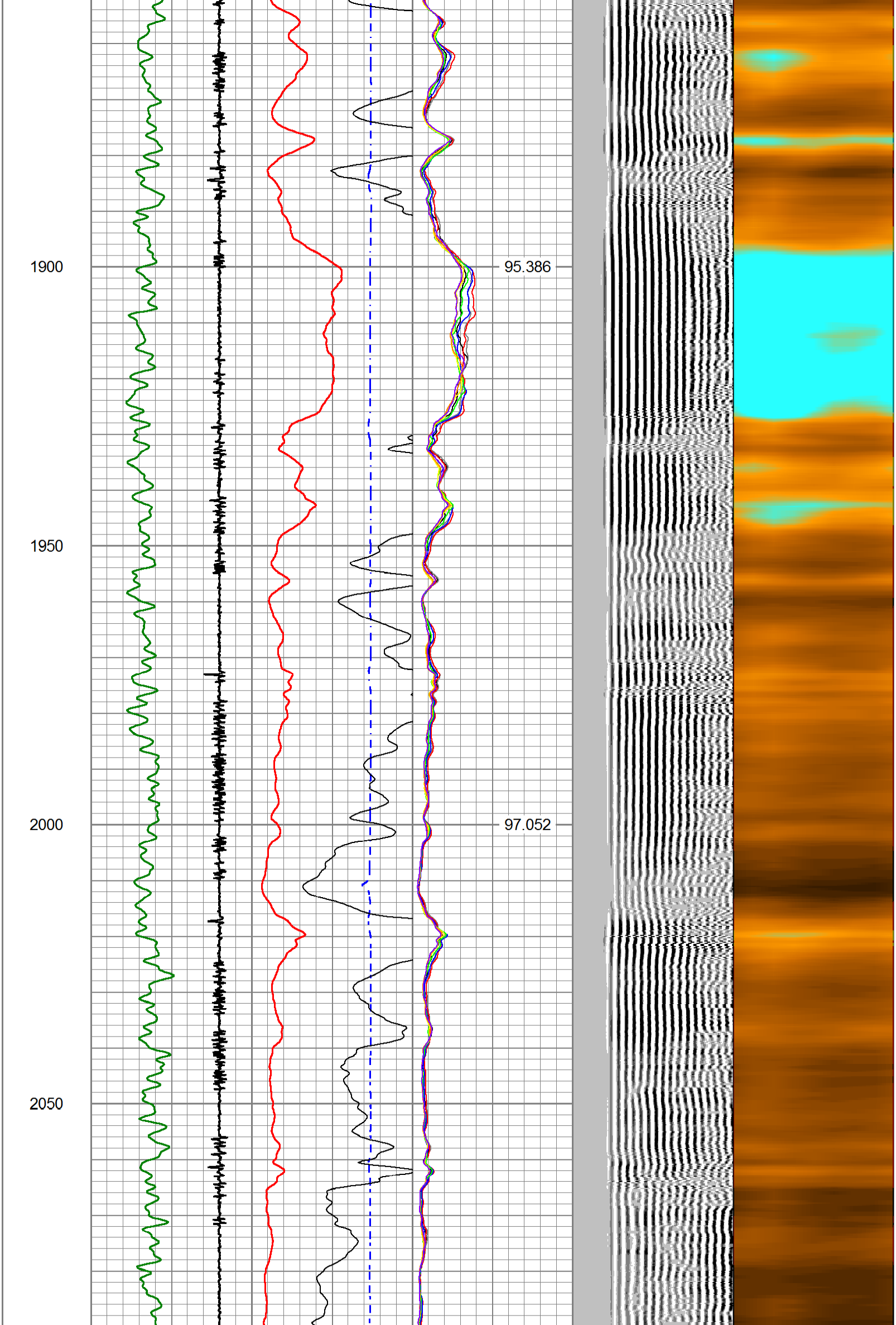

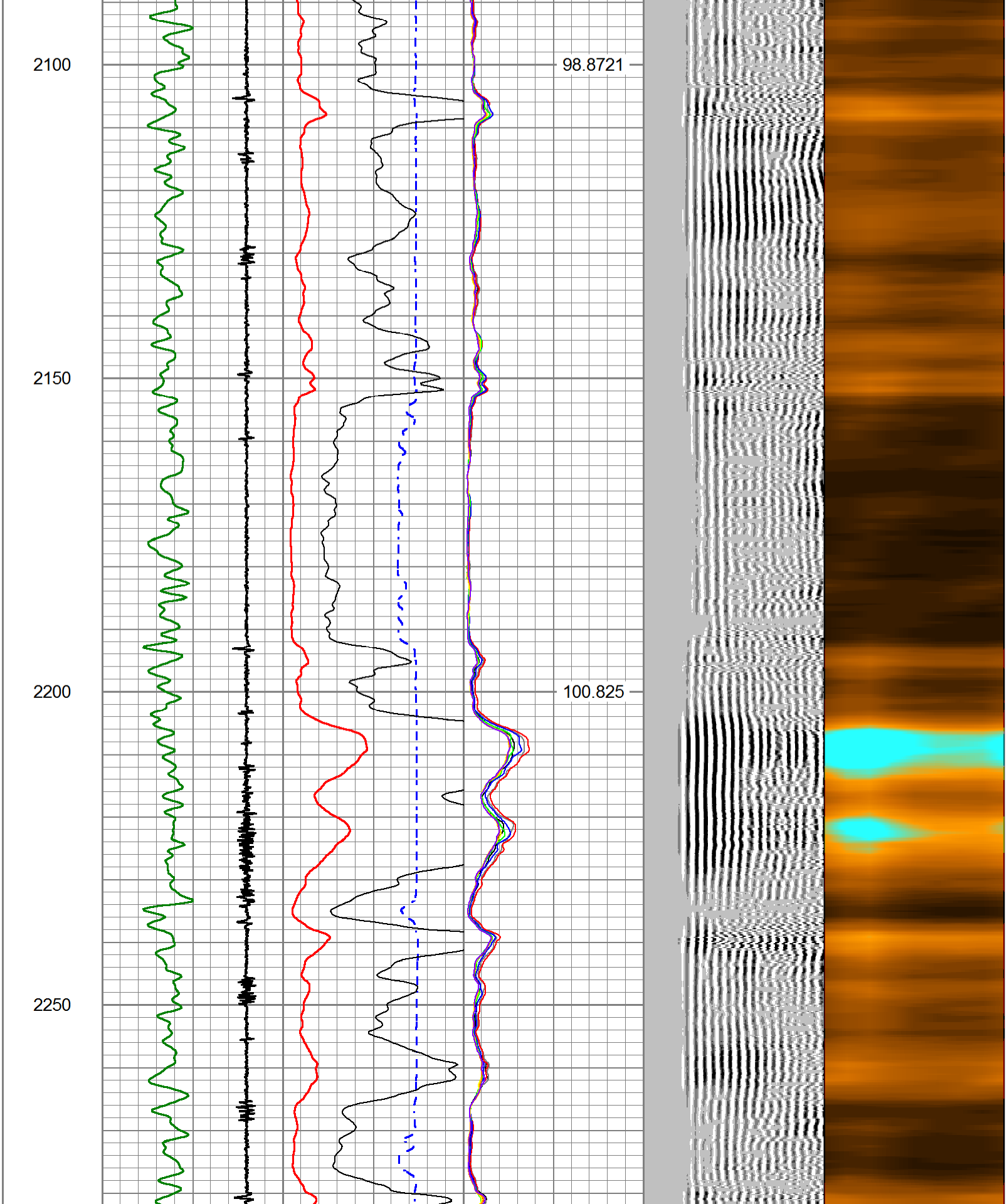

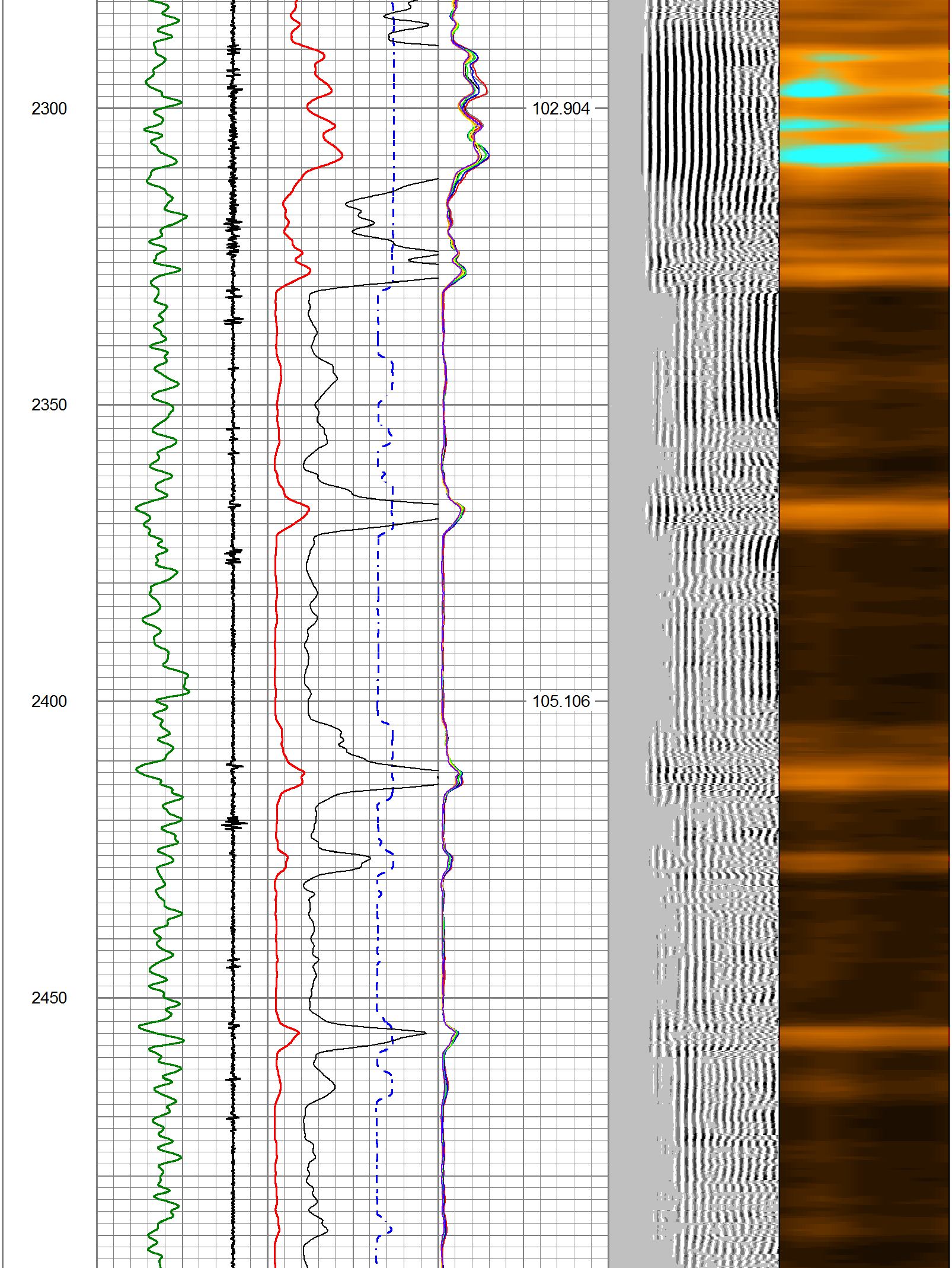

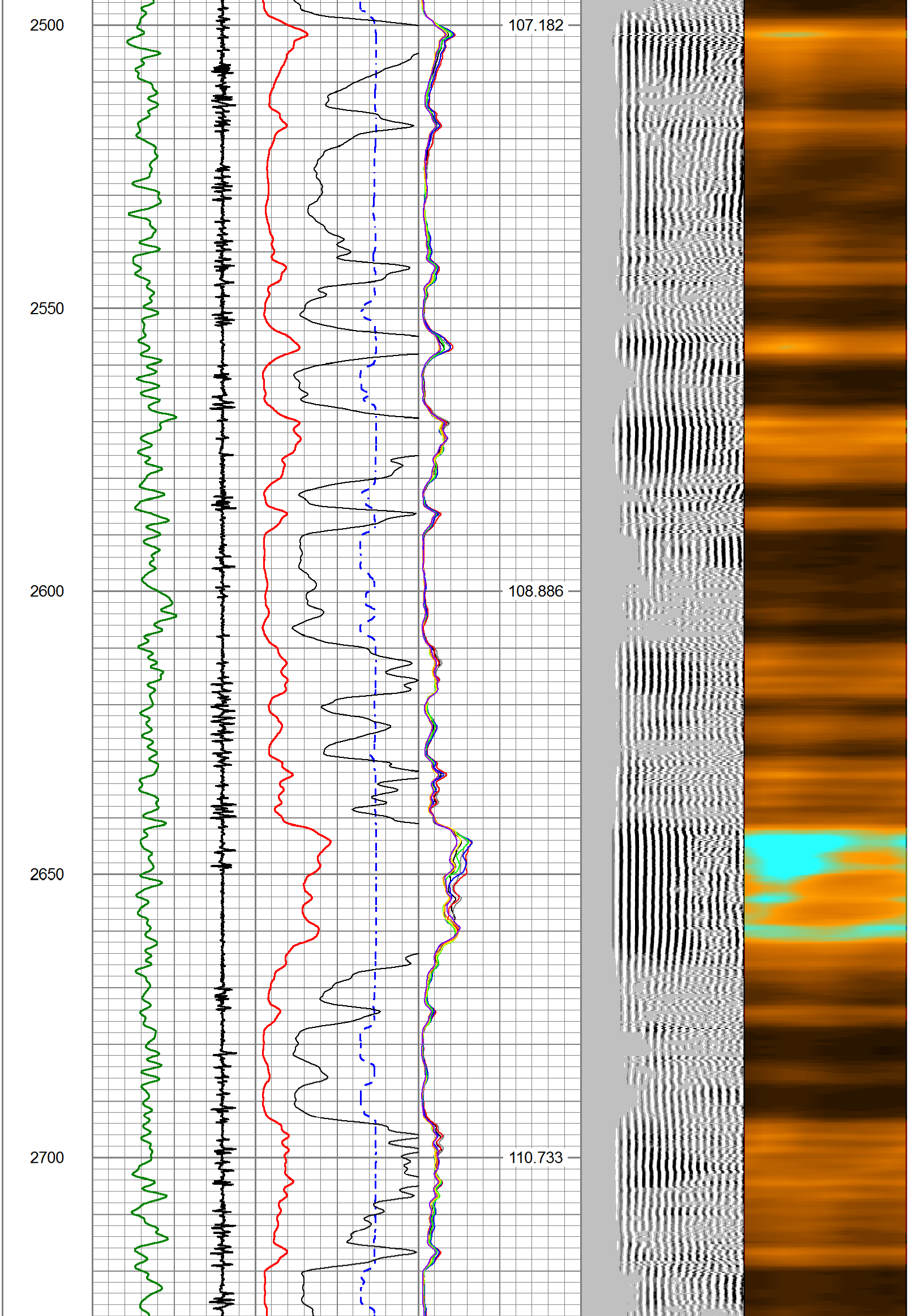

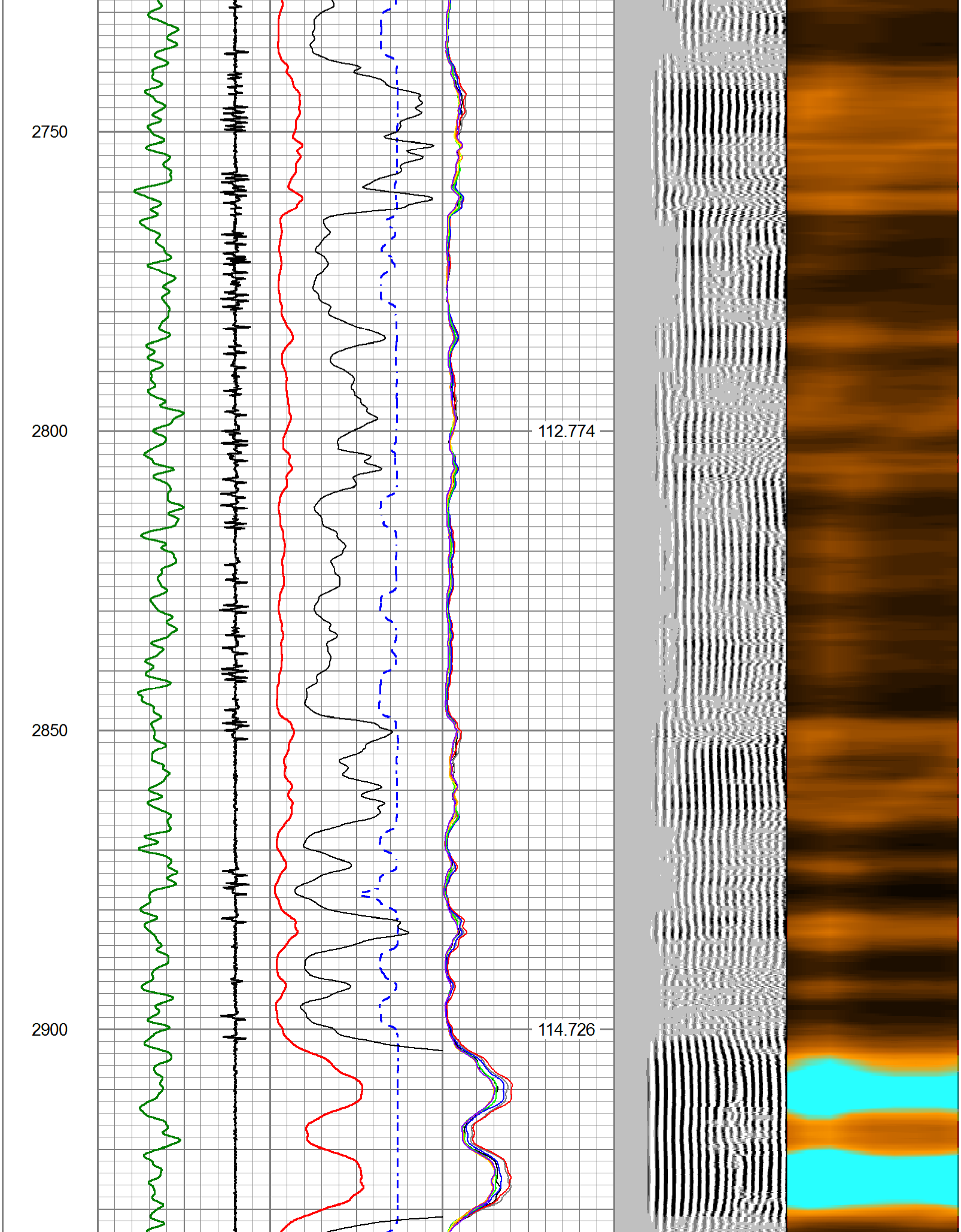

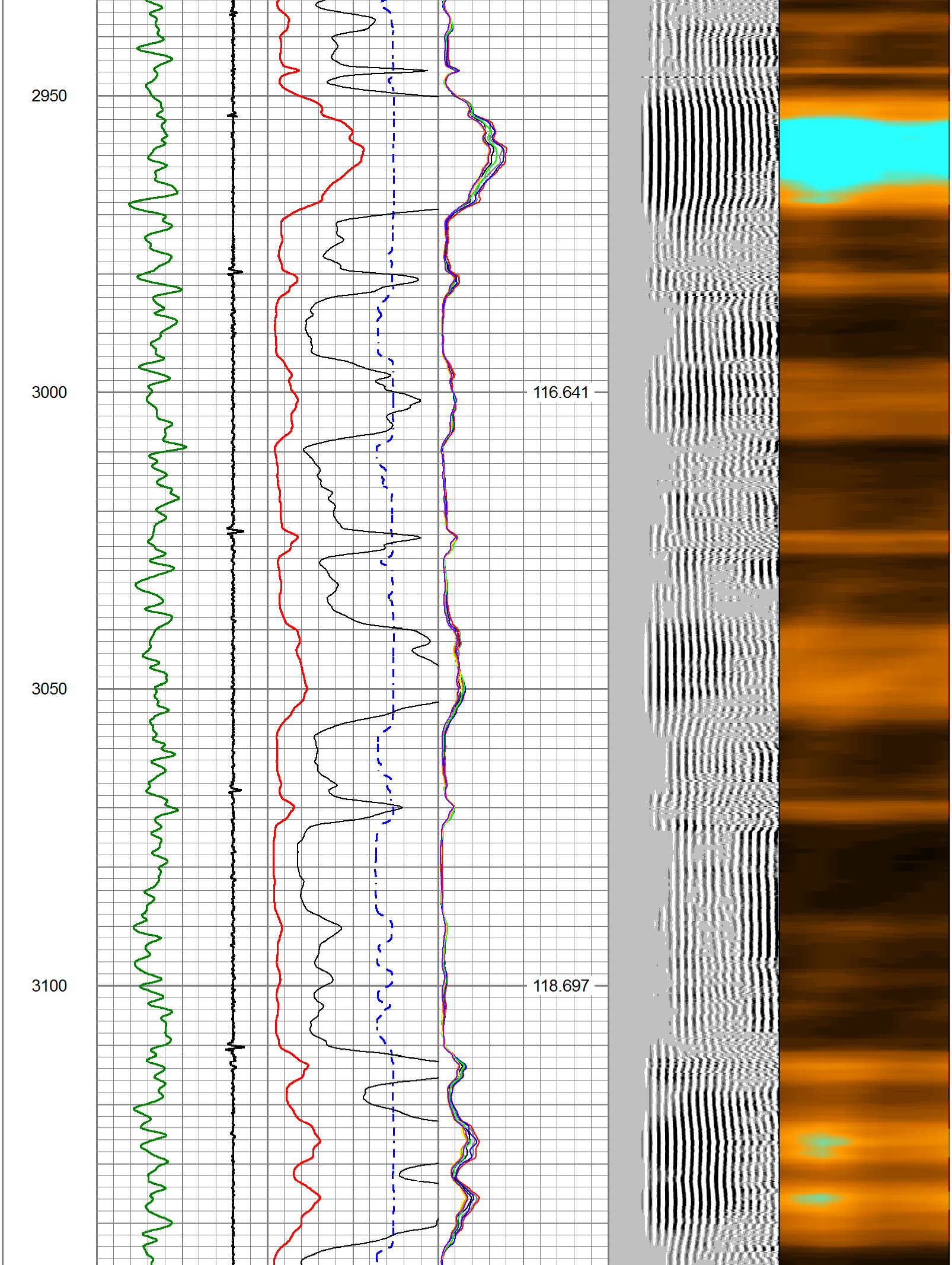

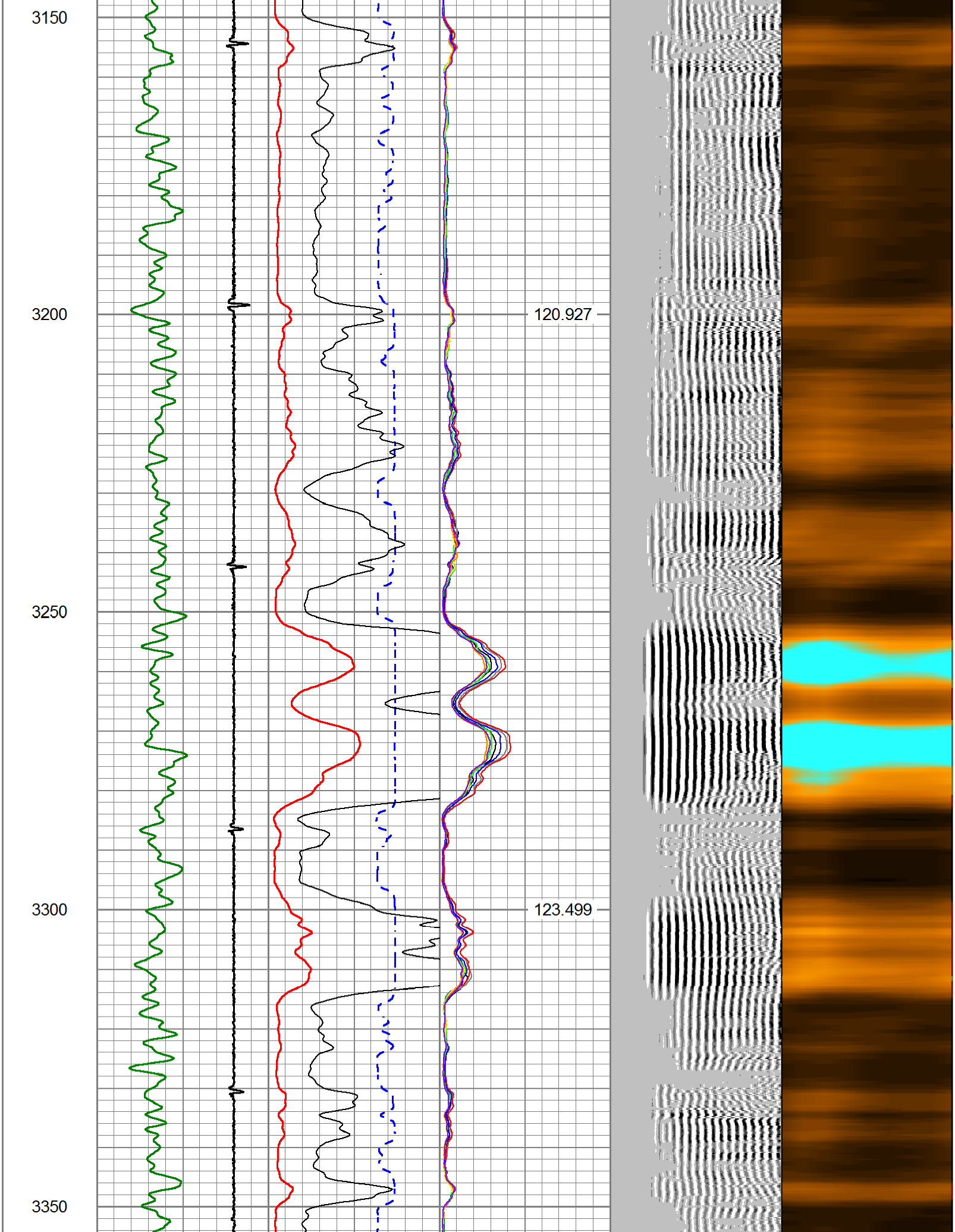

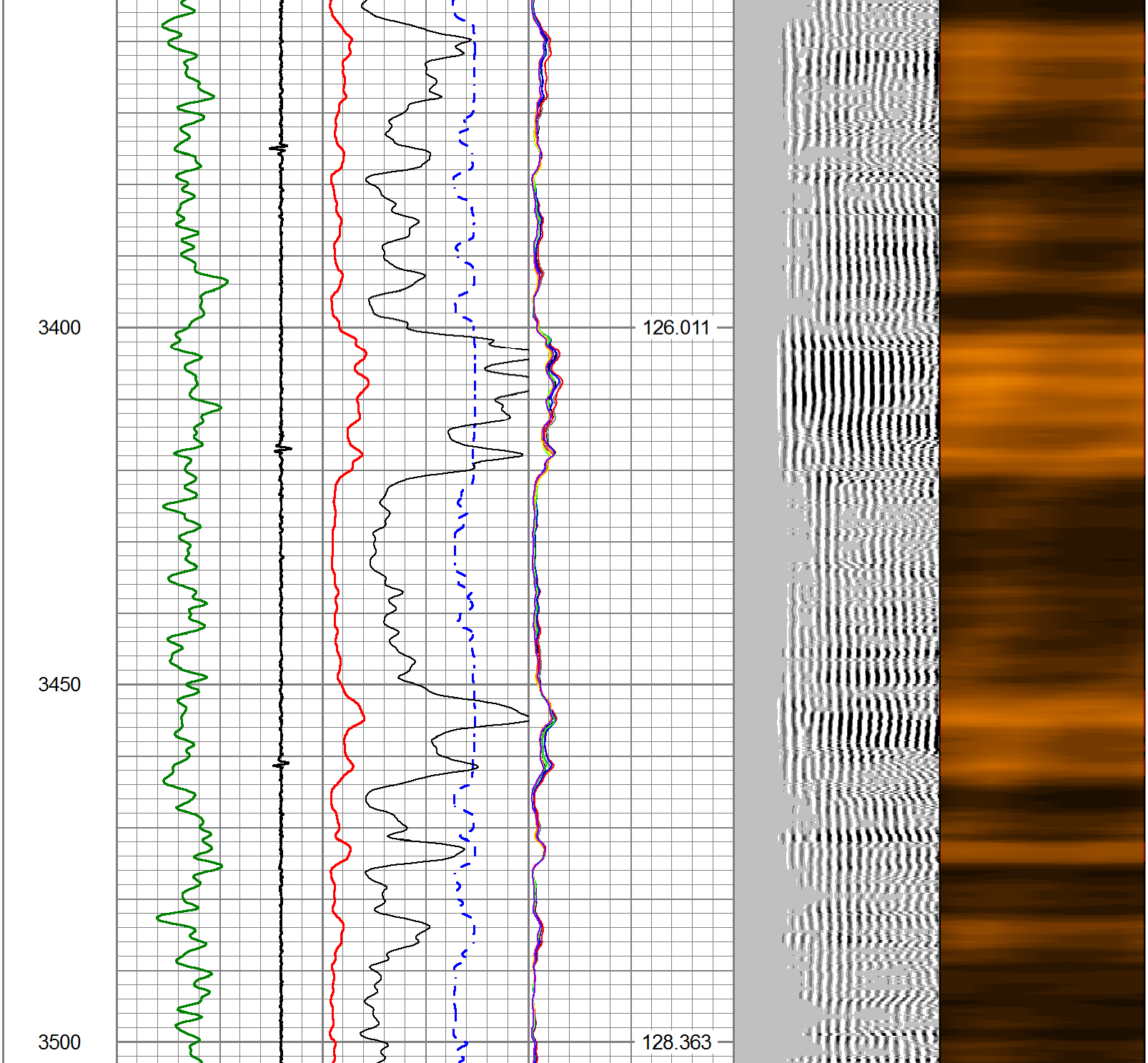

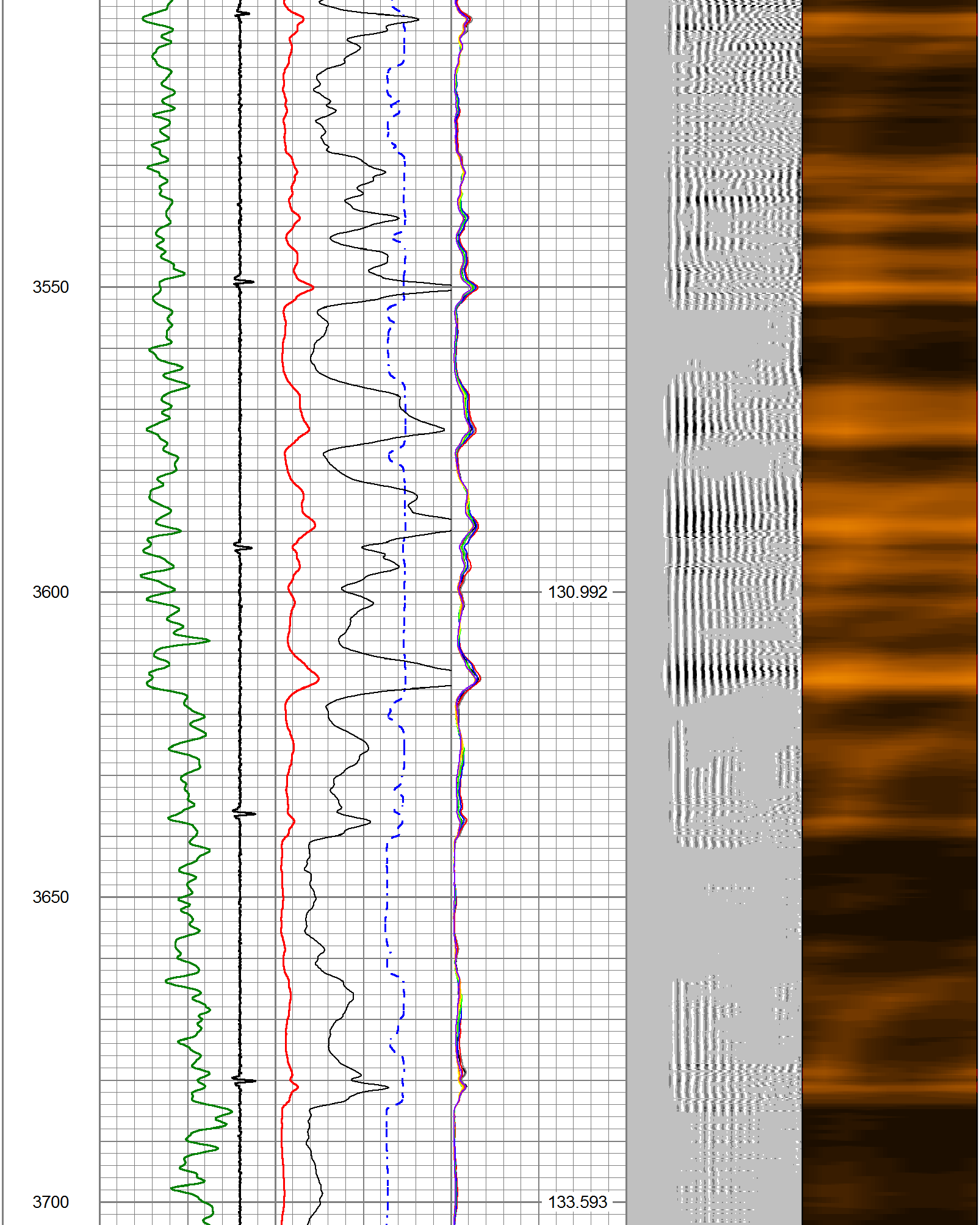
3550
3600
130.992
3650
3700
133.593

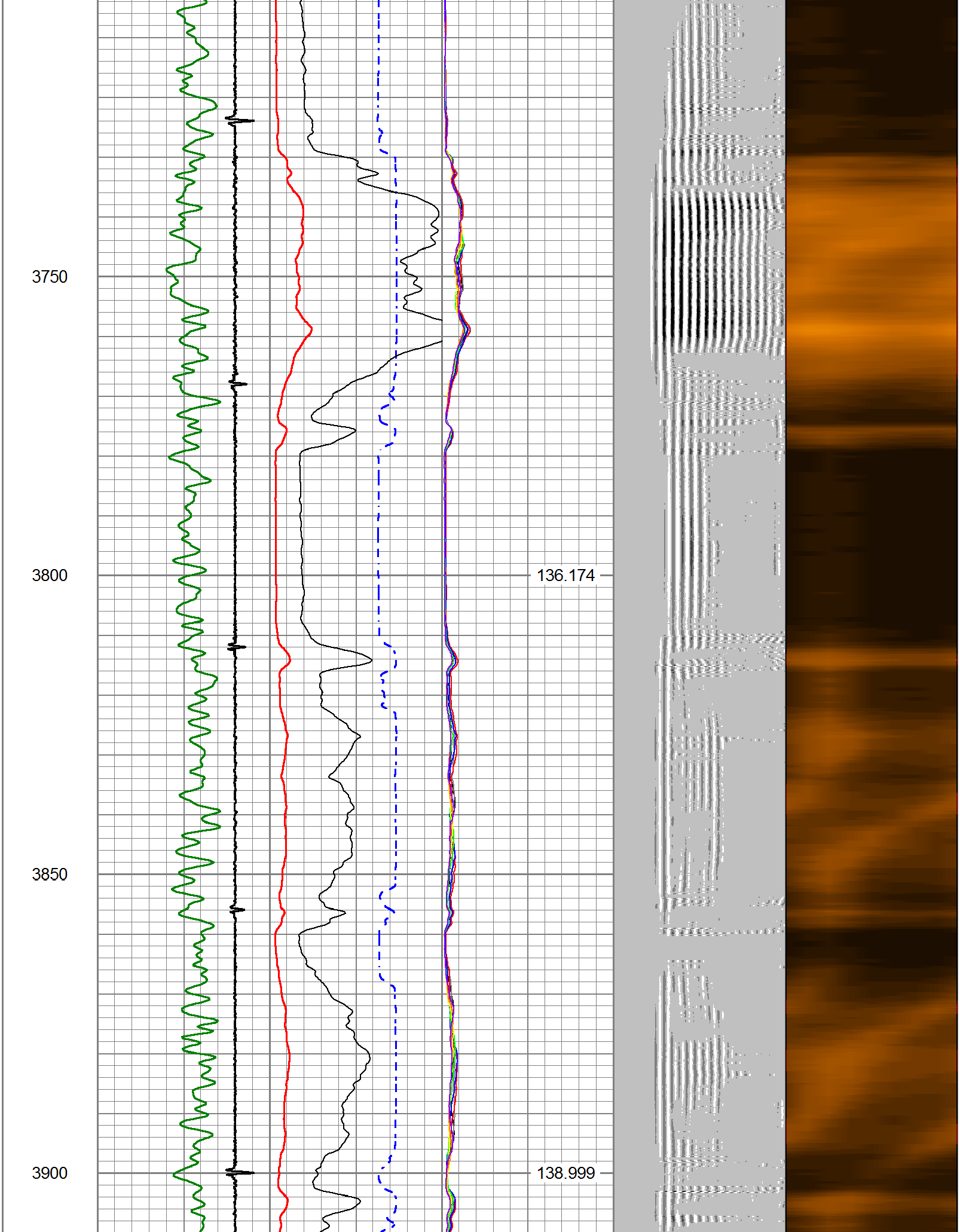
3750
3800
136.174
3850
3900
138.999

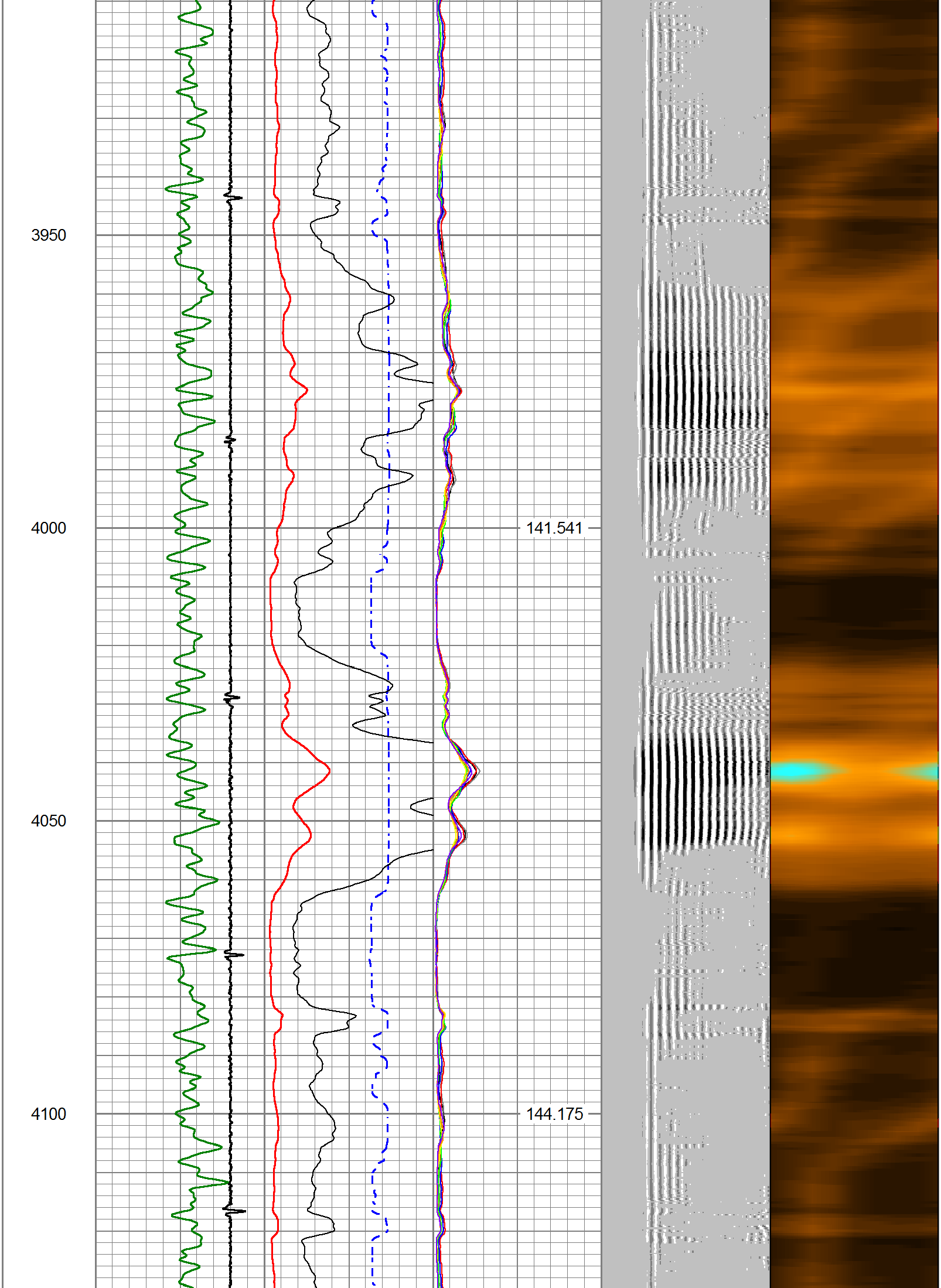
3950
4000
141.541
4050
4100
144.175

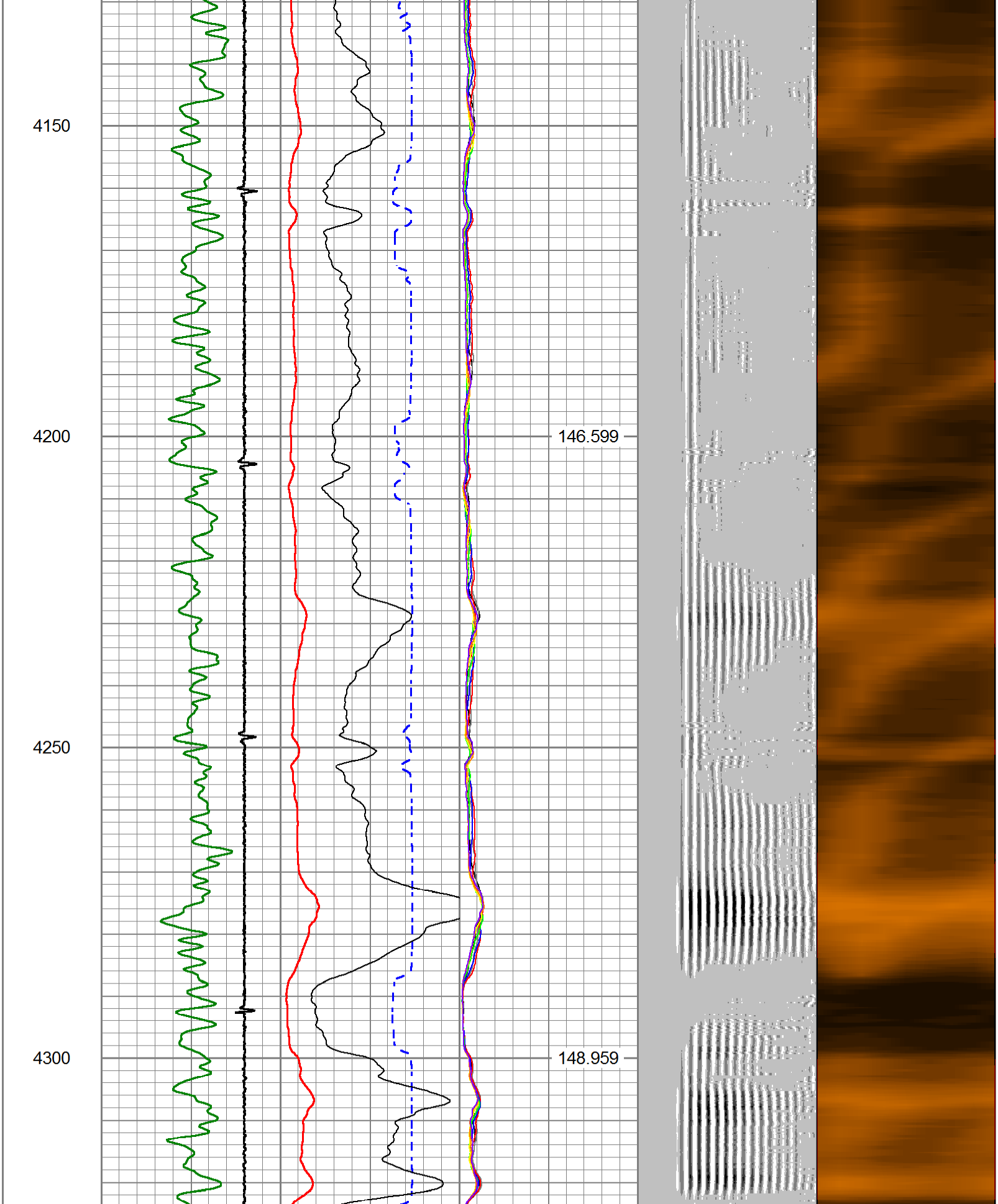
4150
4200
146.599
4250
4300
148.959

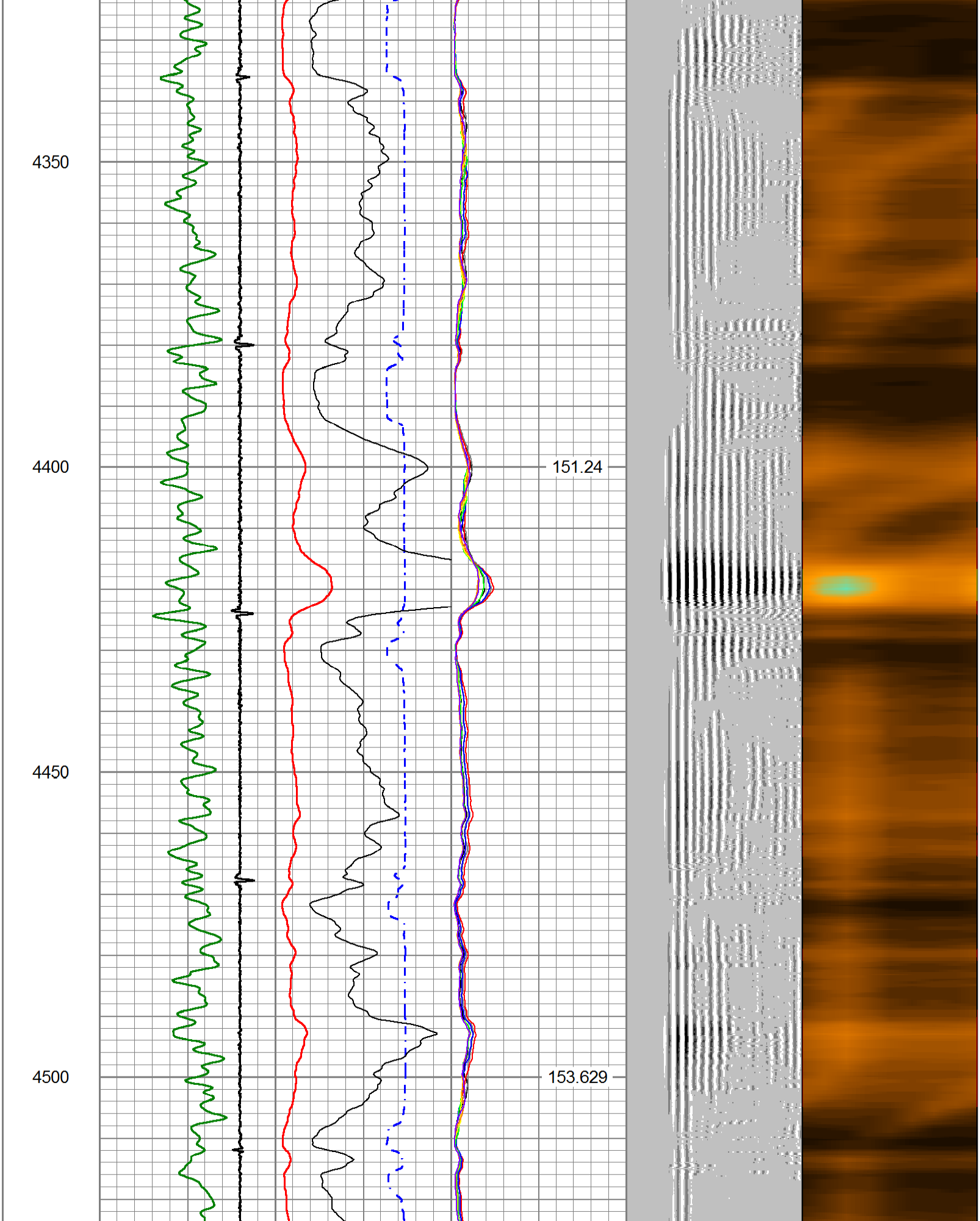
4350
4400
151.24
4450
4500
153.629

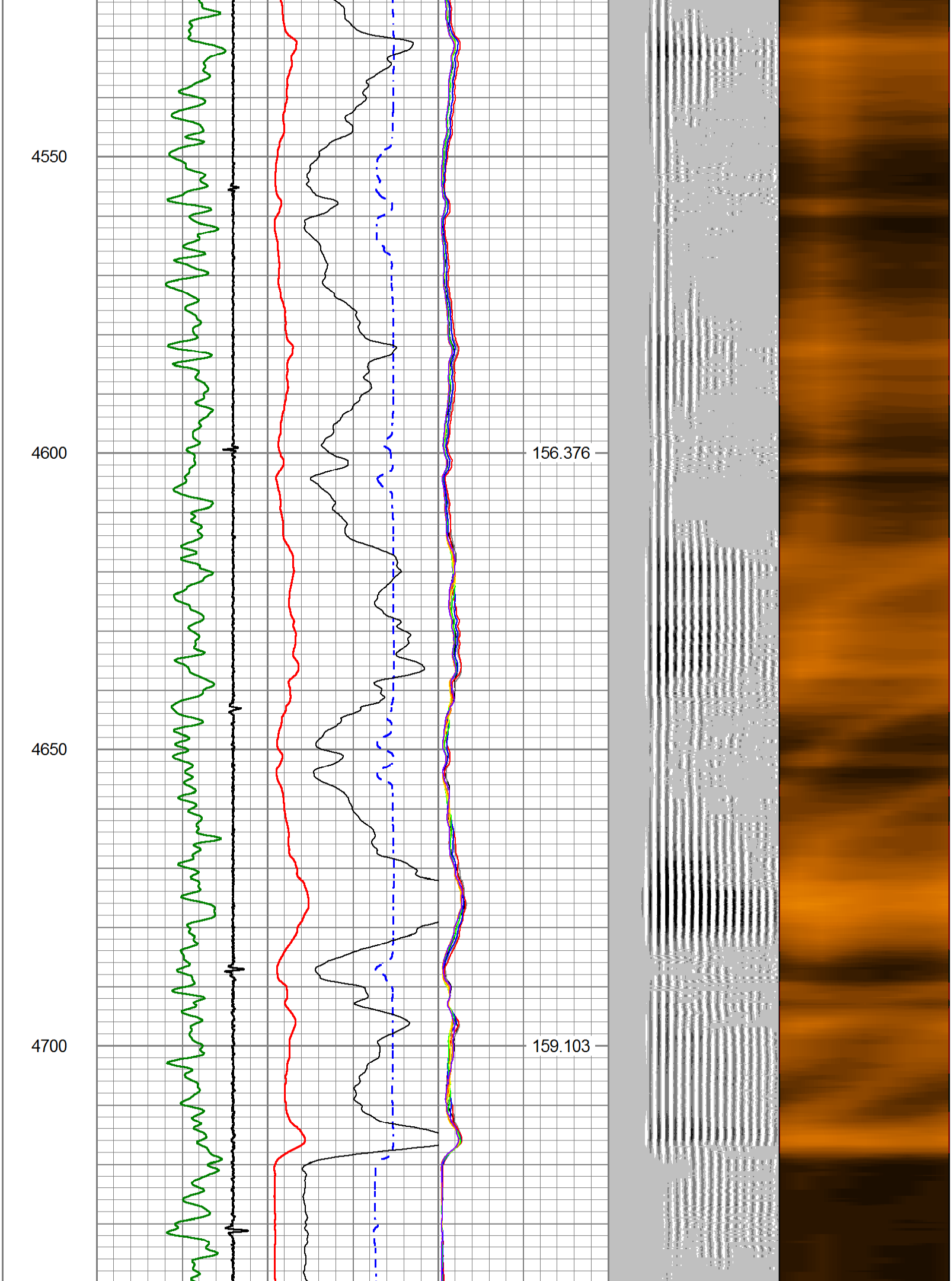
4550
4600
156.376
4650
4700
159.103

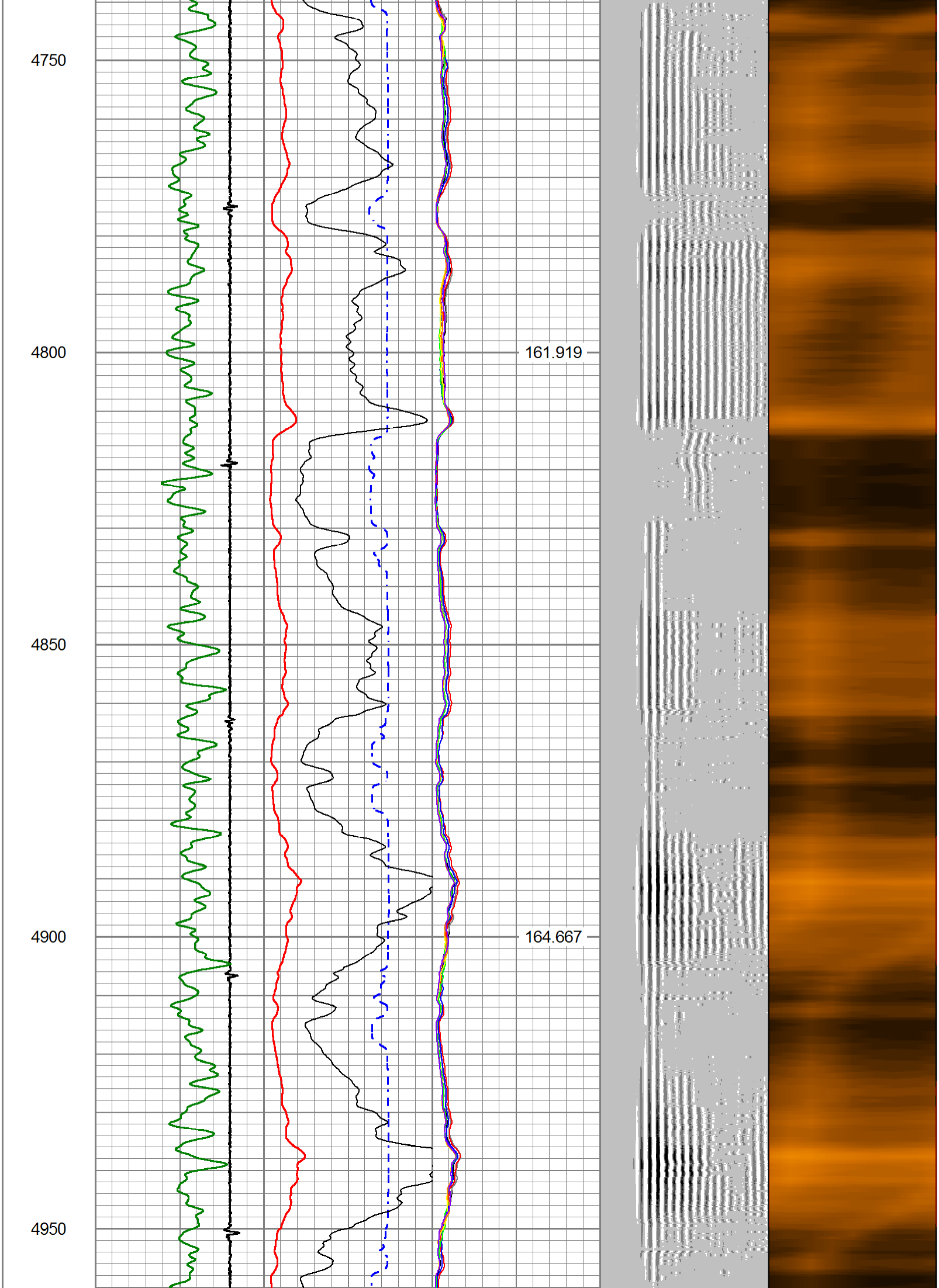
4750
4800
161.919
4850
4900
164.667
4950

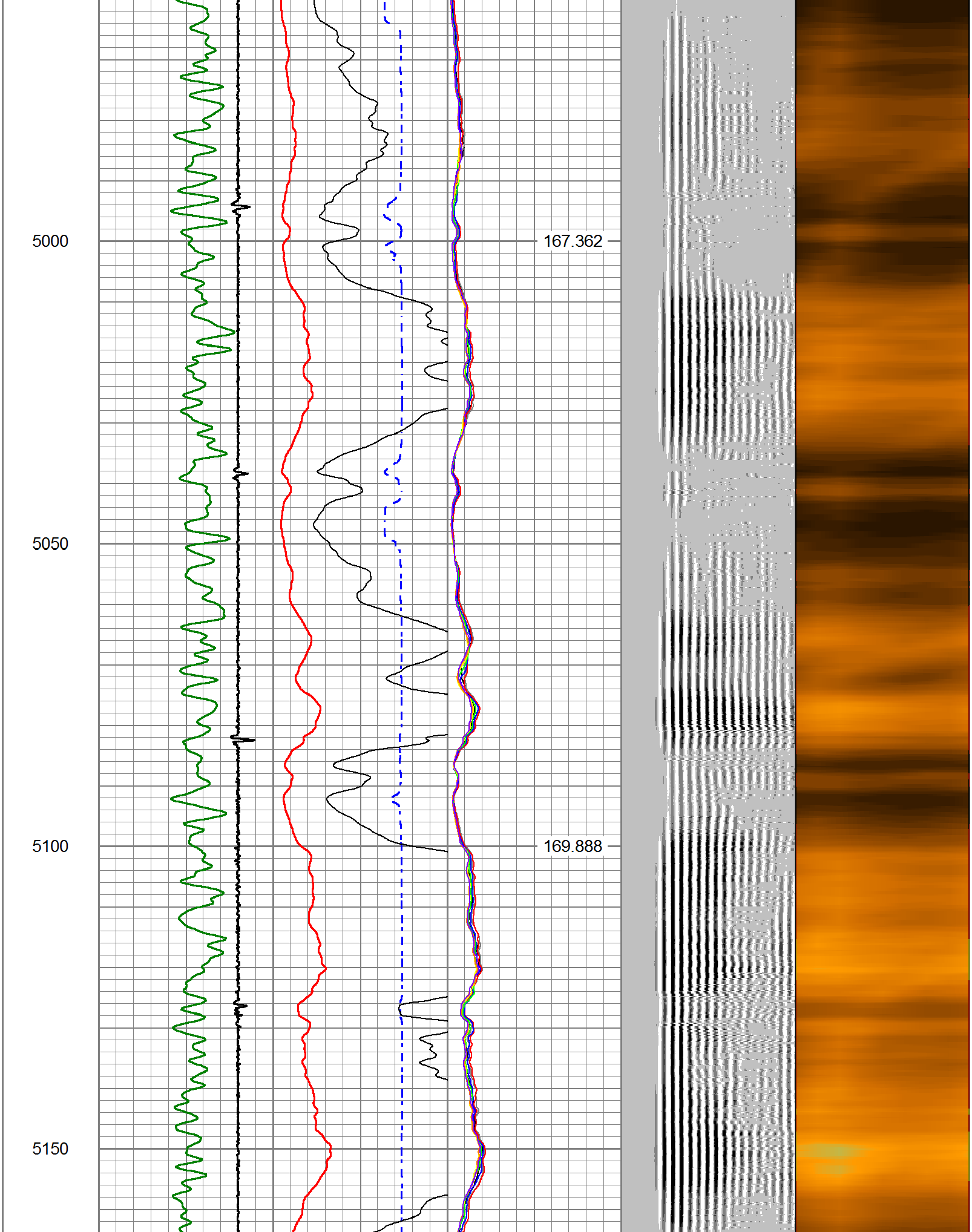
5000
167.362
5050
5100
169.888
5150

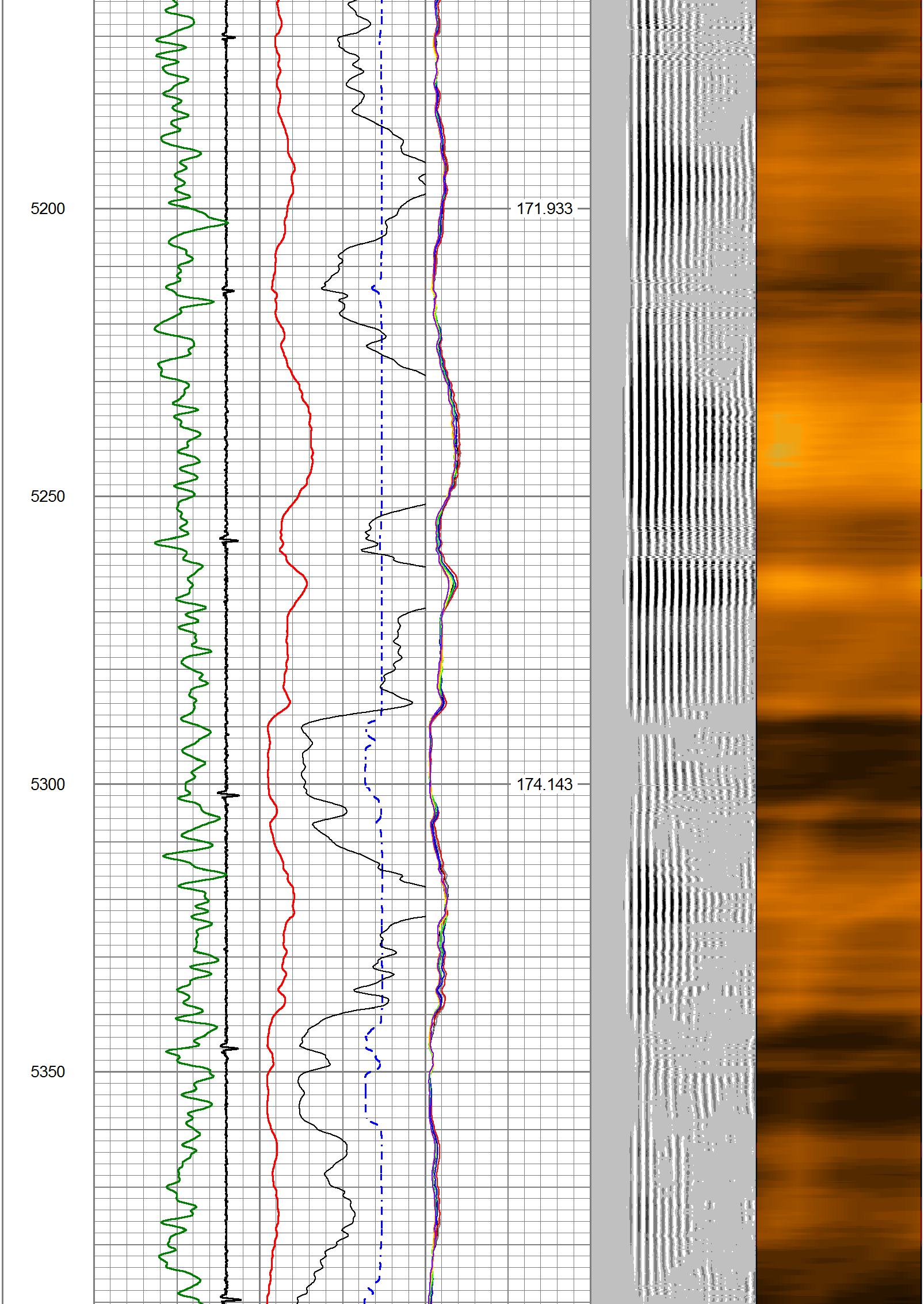
5200
171.933
5250
5300
174.143
5350

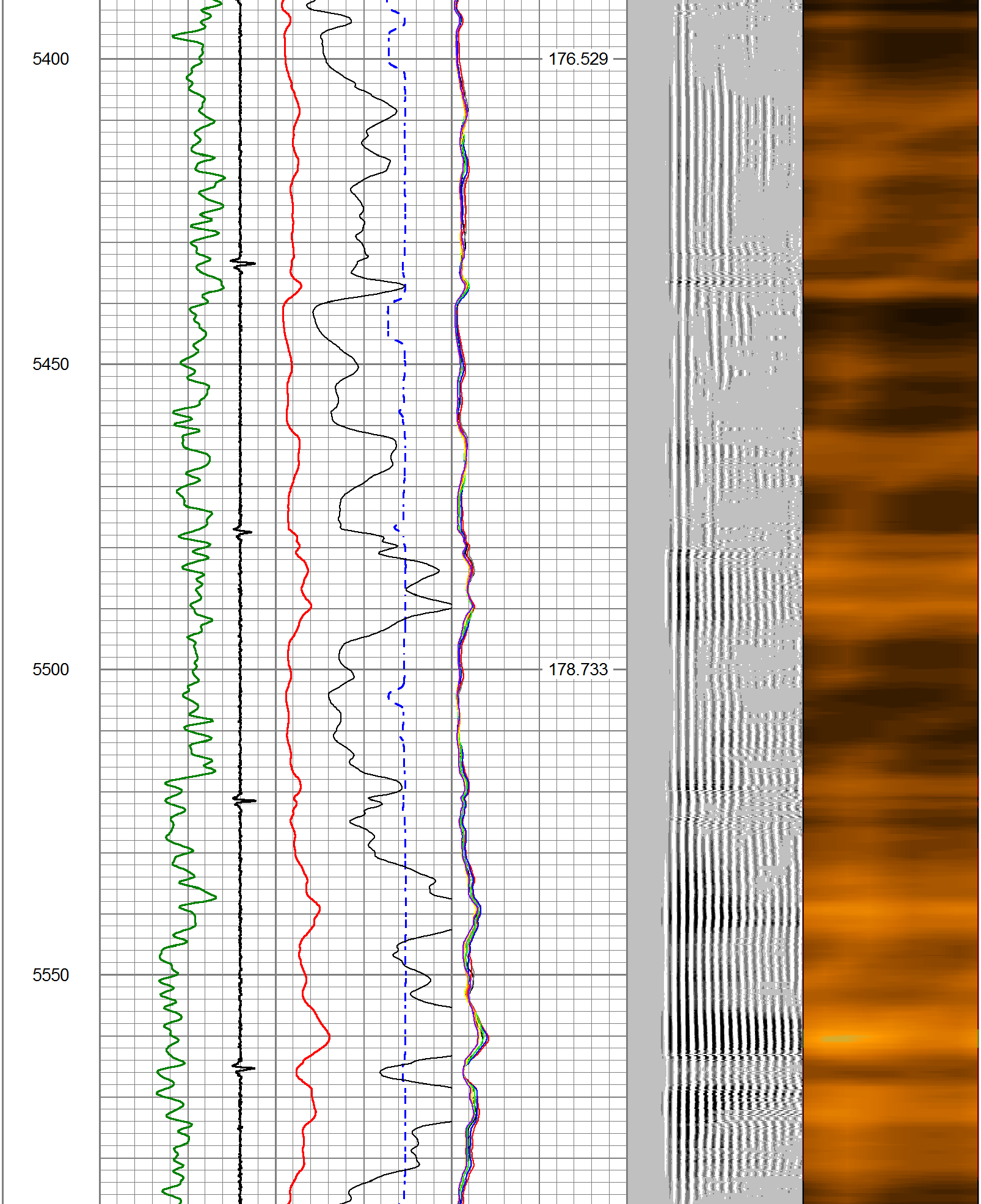
5400
176.529
5450
5500
178.733
5550

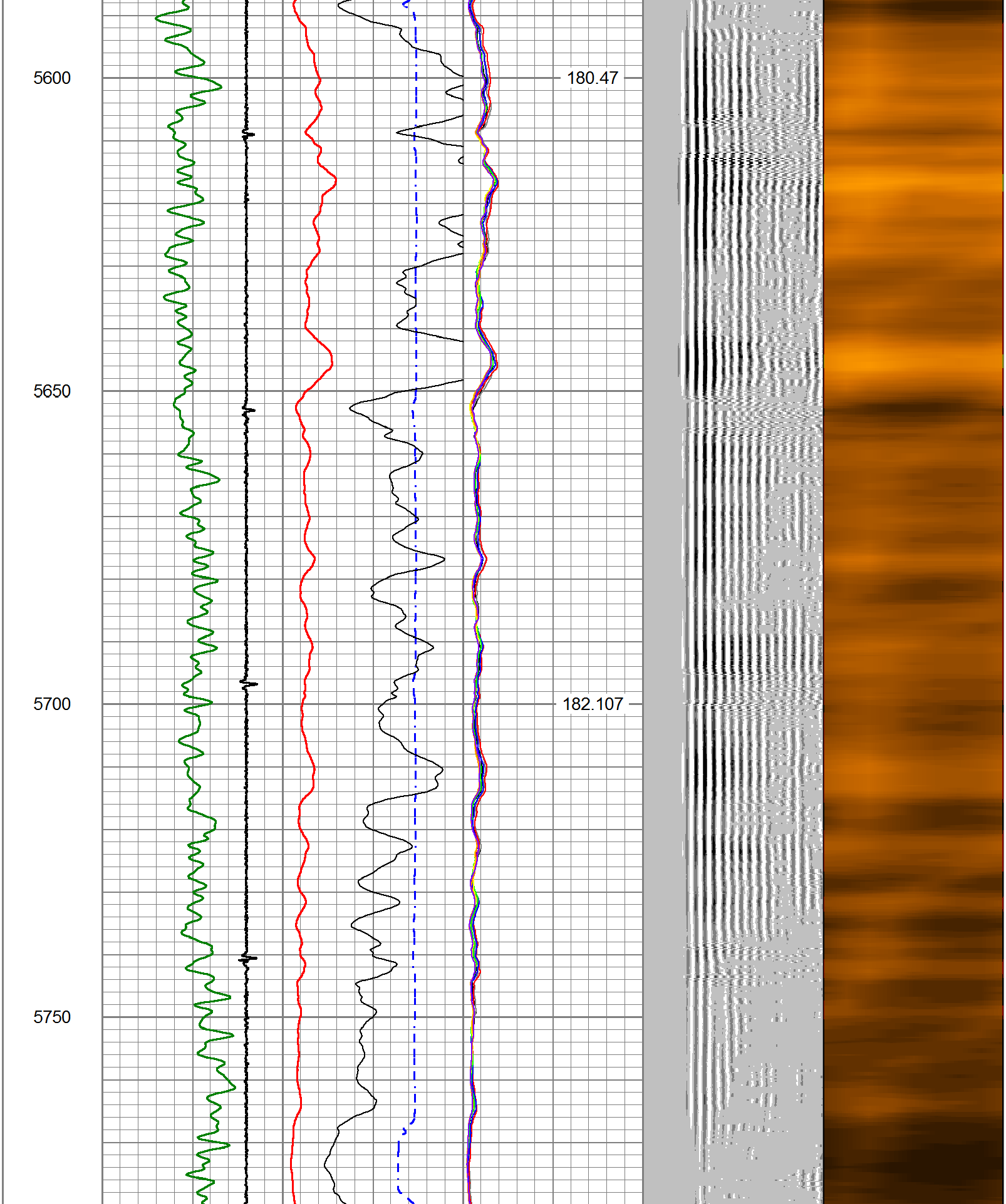
5600
180.47
5650
5700
182.107
5750

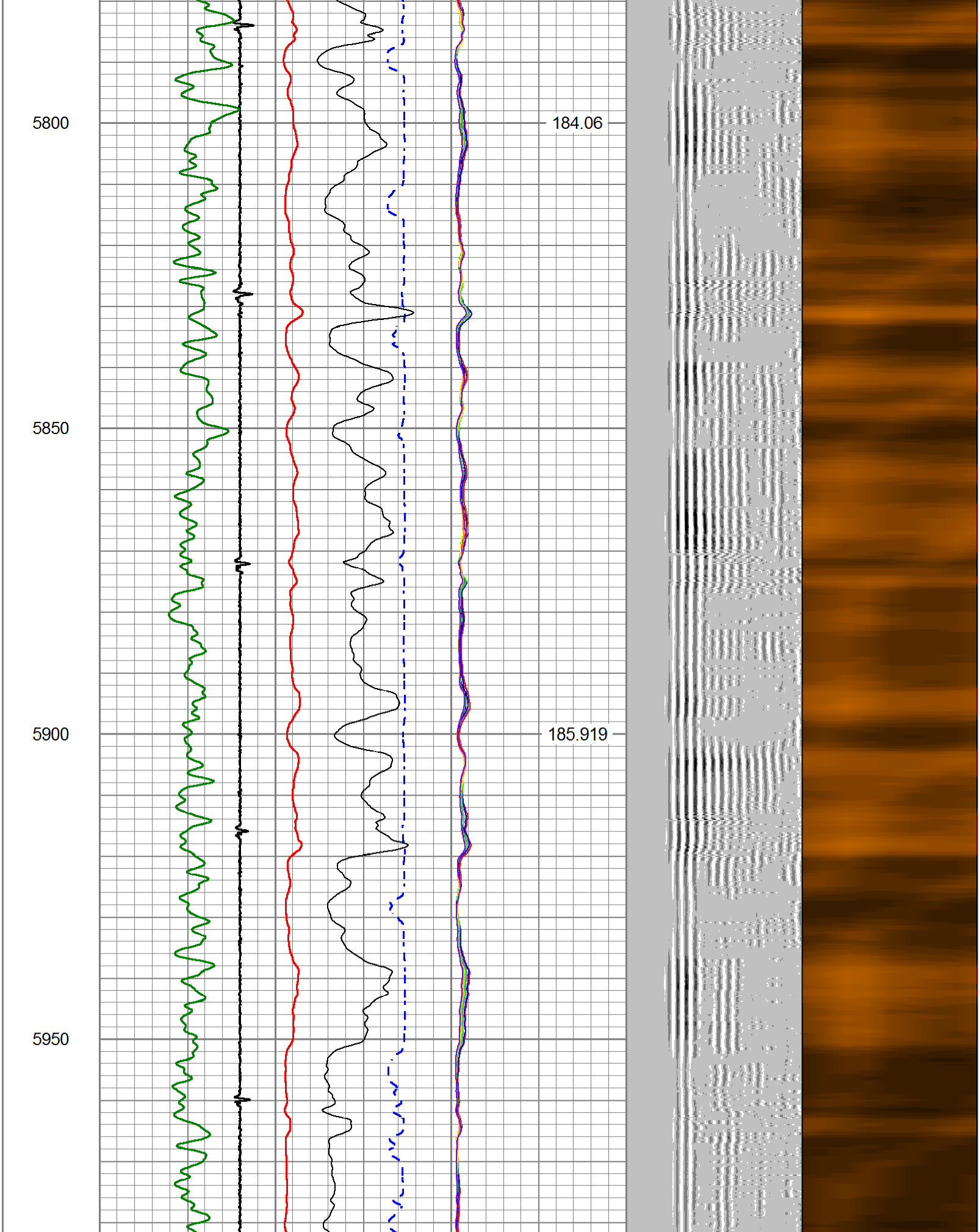
5800
184.06
5850
5900
185.919
5950

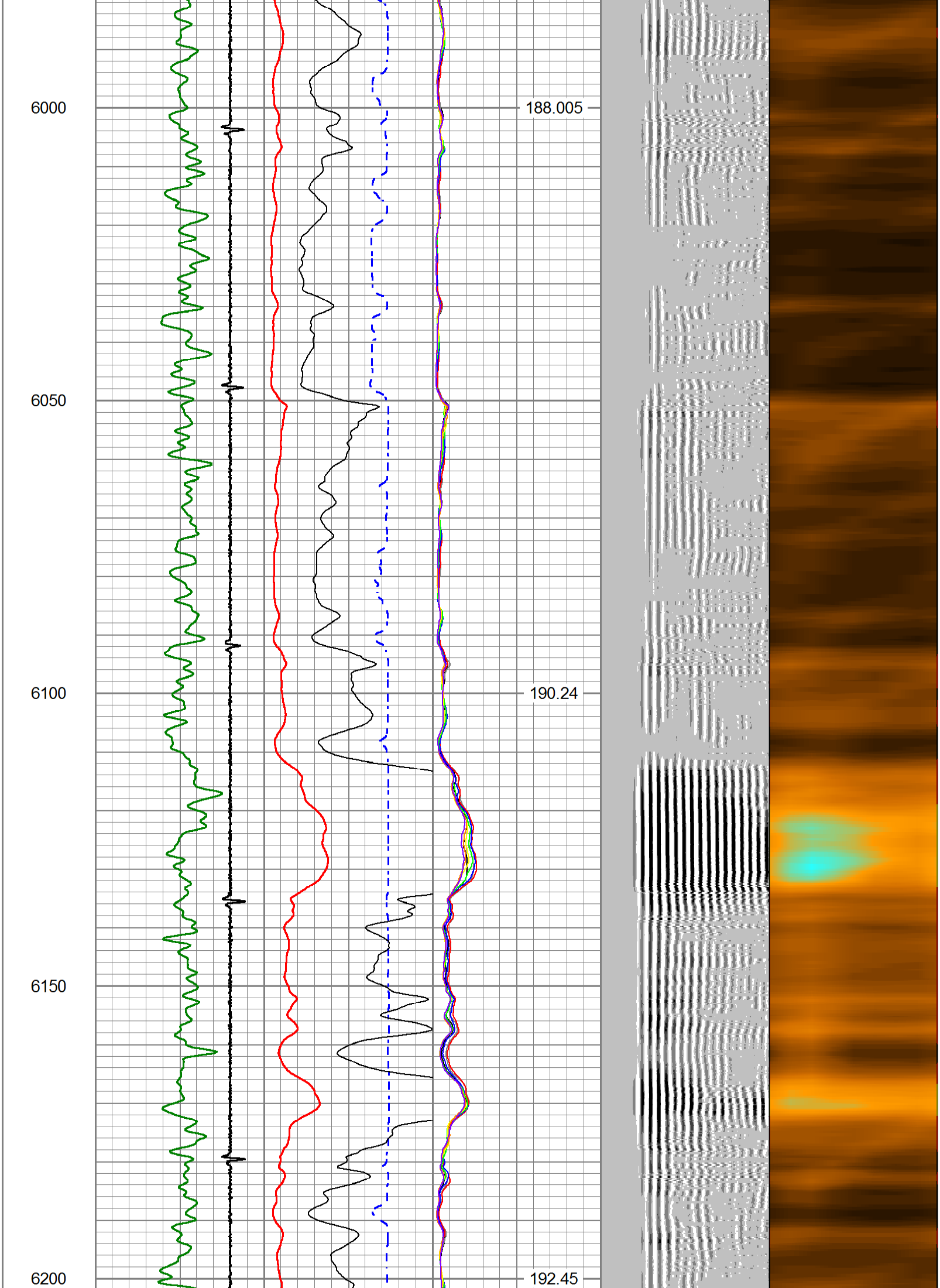
6000
188.005
6050
6100
190.24
6150
6200
192.45

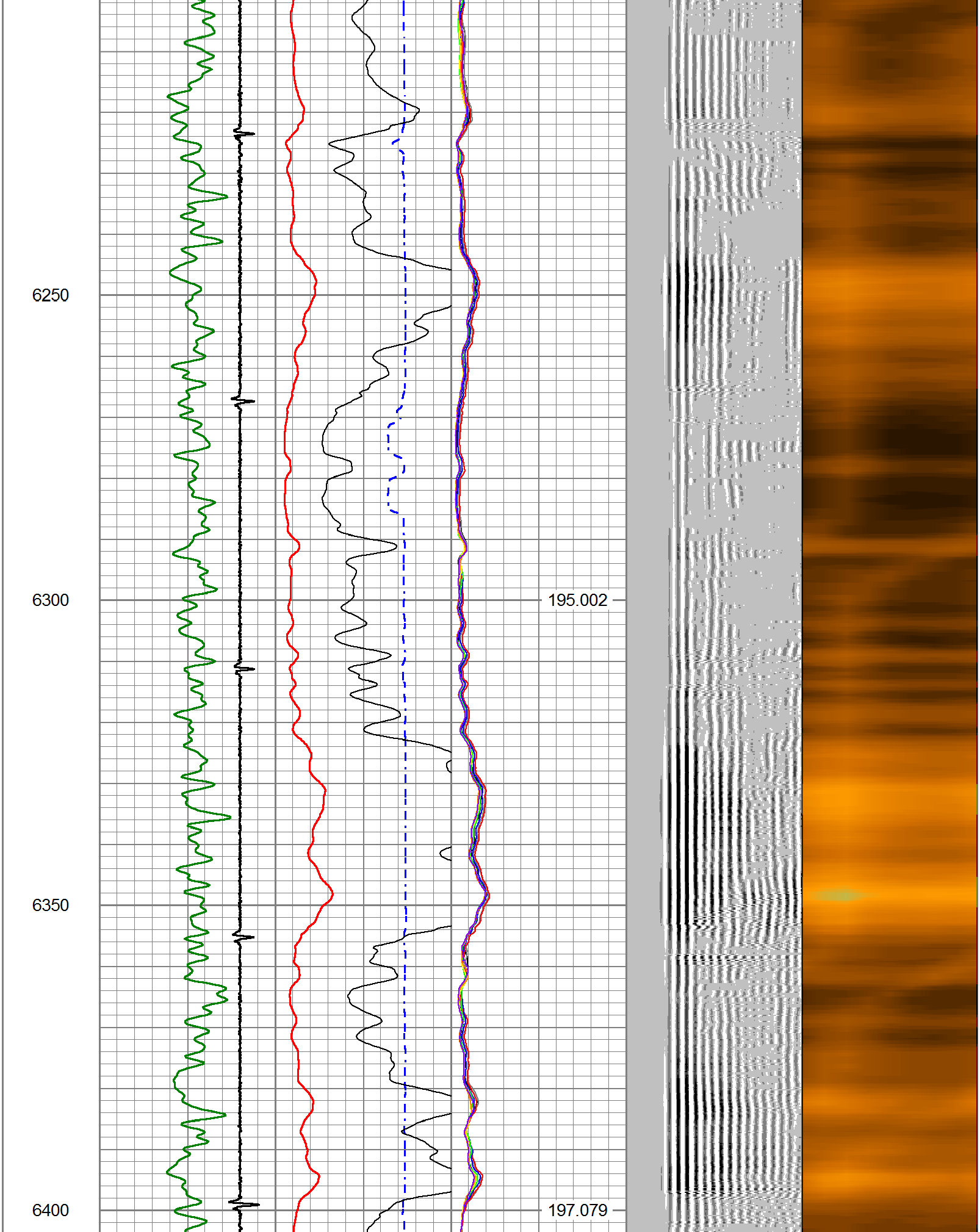
6250
6300
195.002
6350
6400
197.079

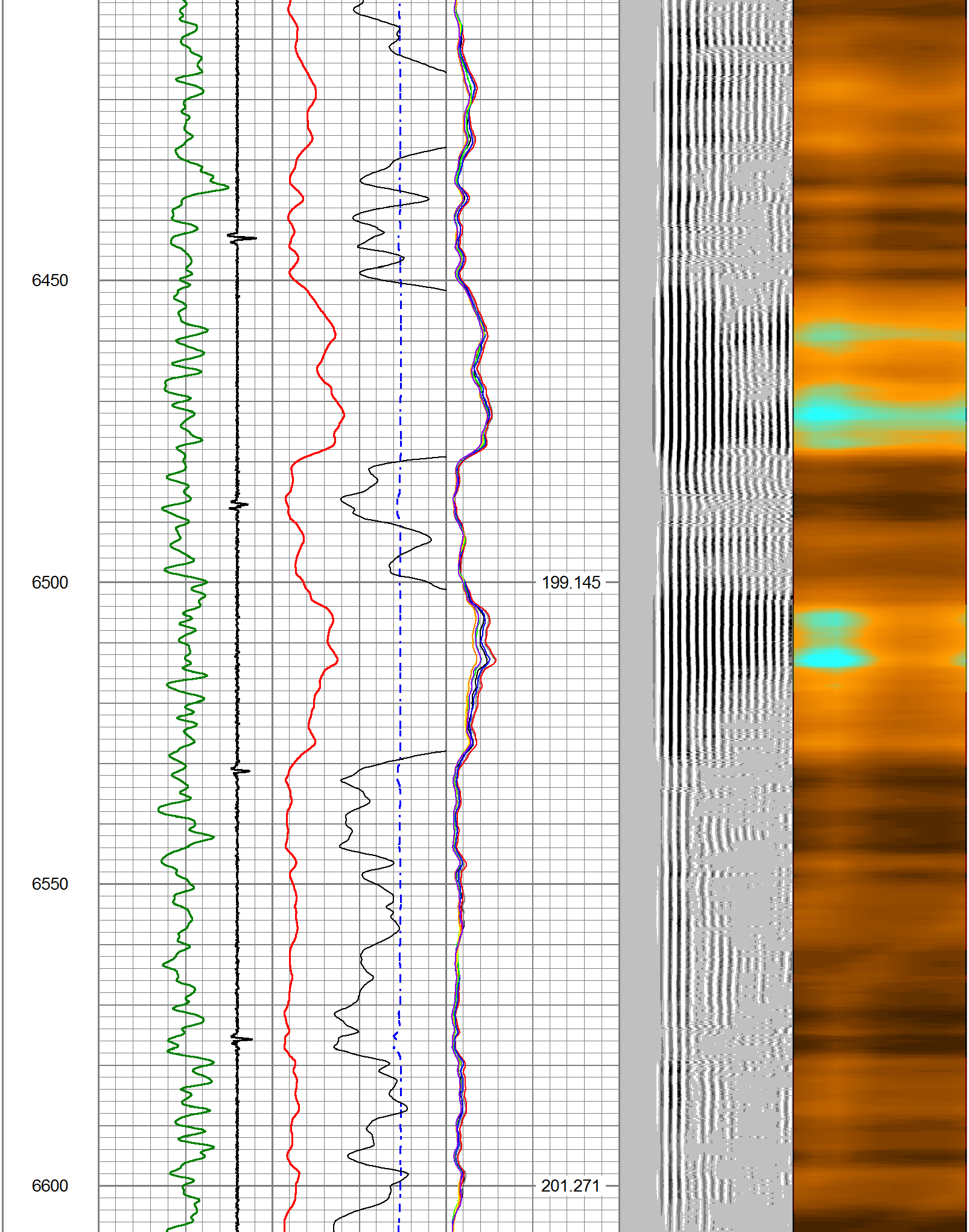
6450
6500
199.145
6550
6600
201.271

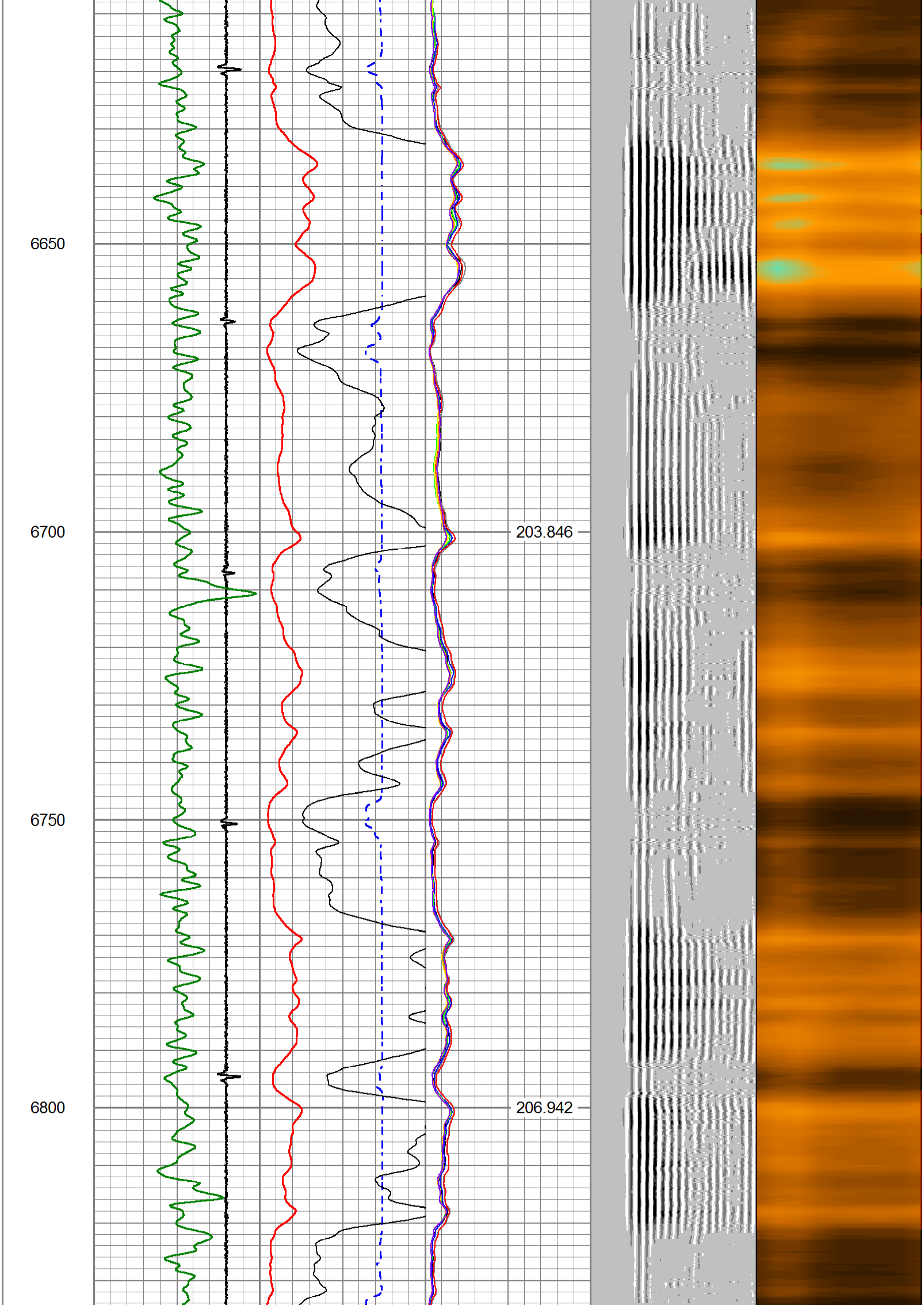
6650
6700
203.846
6750
6800
206.942

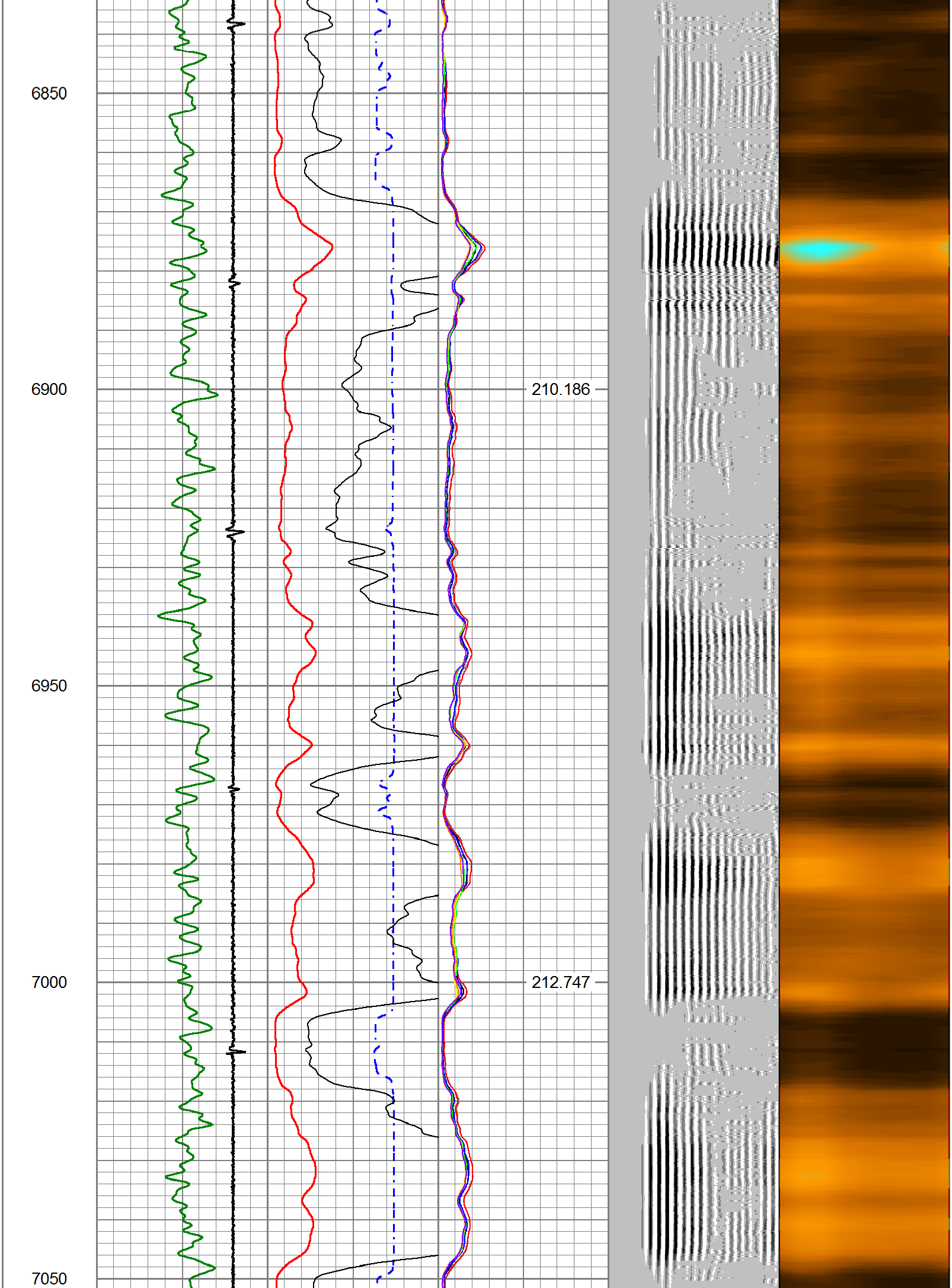
6850
6900
210.186
6950
7000
212.747
7050

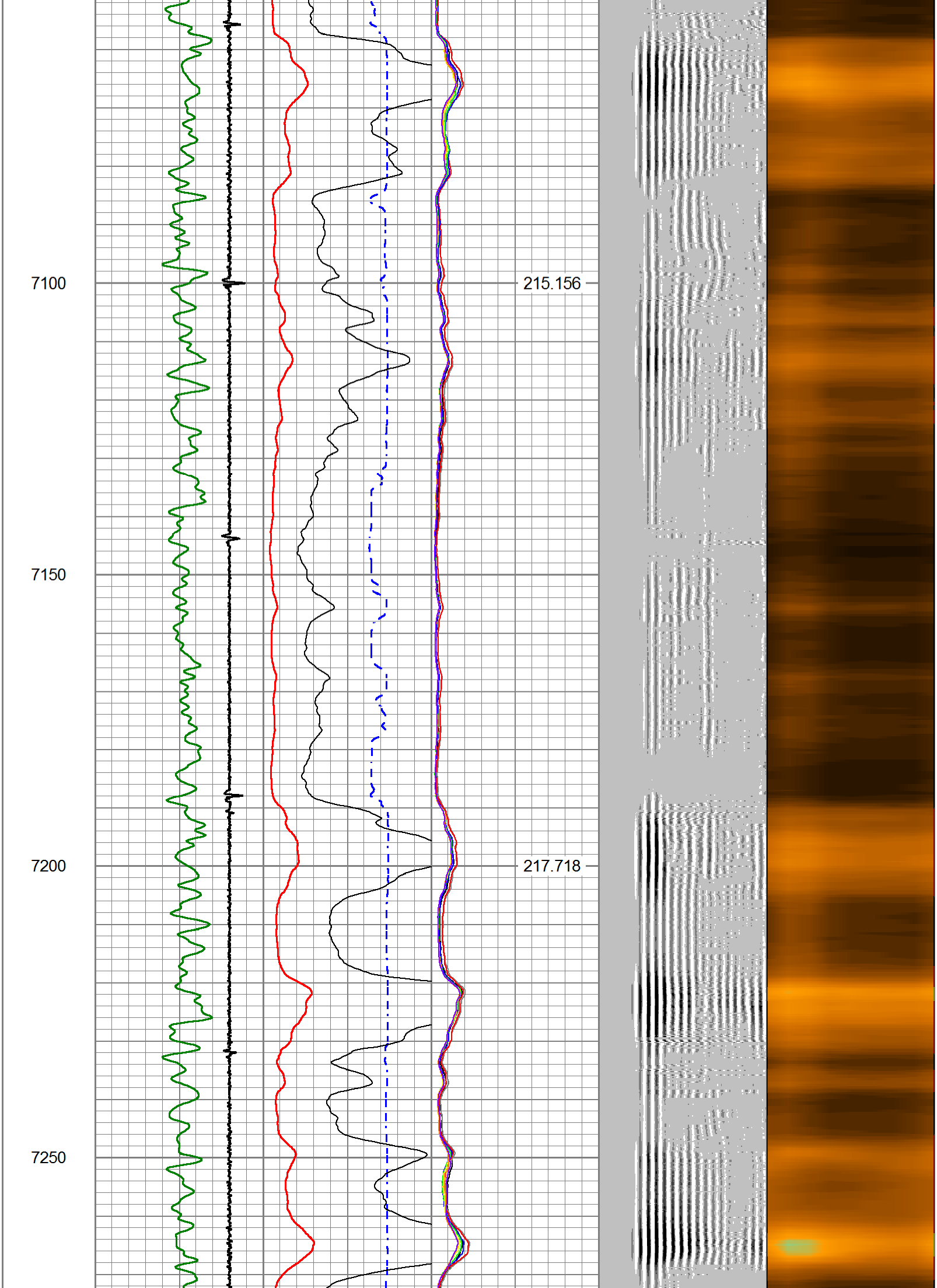
7100
215.156
7150
7200
217.718
7250

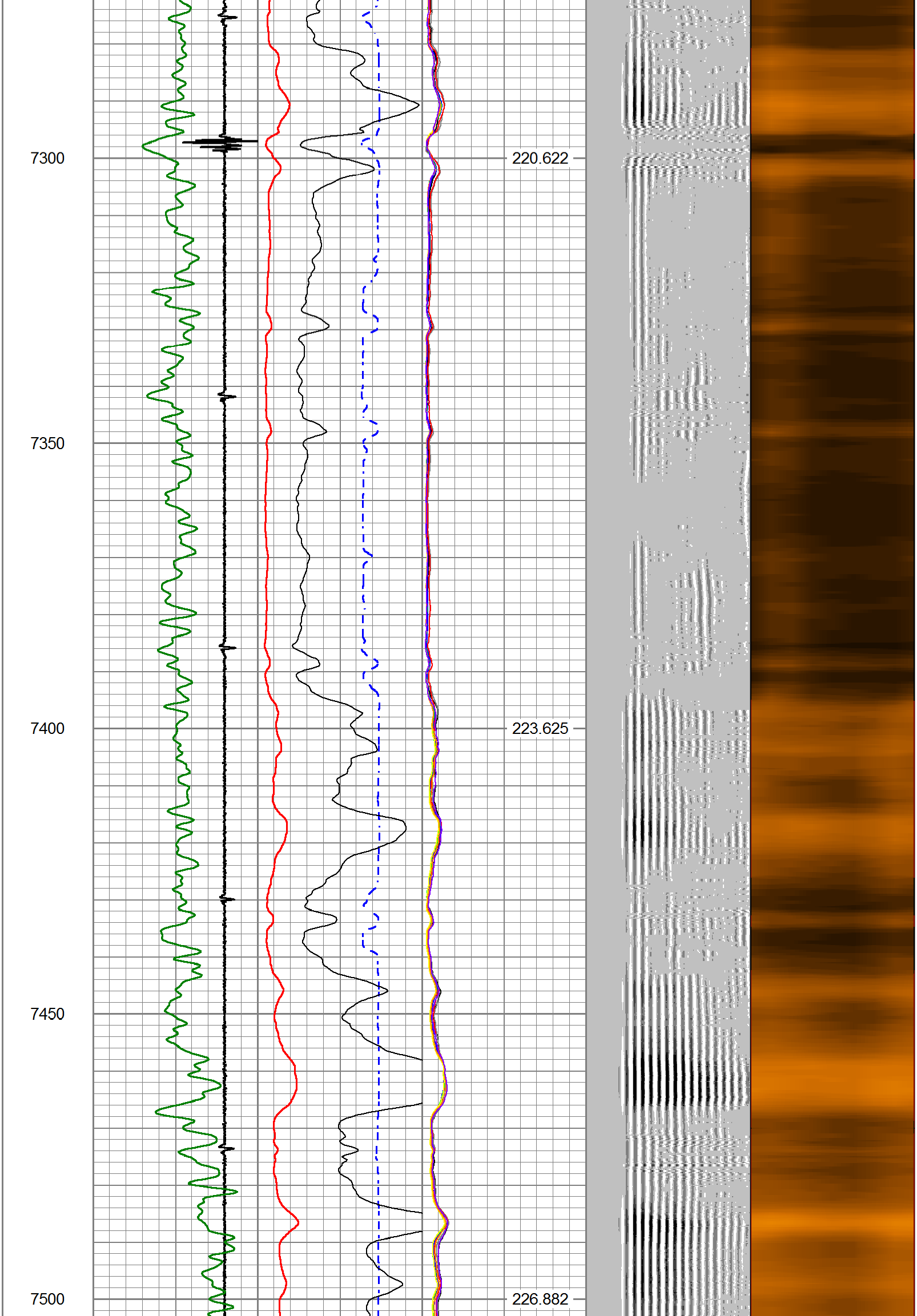
7300
220.622
7350
7400
223.625
7450
7500
226.882

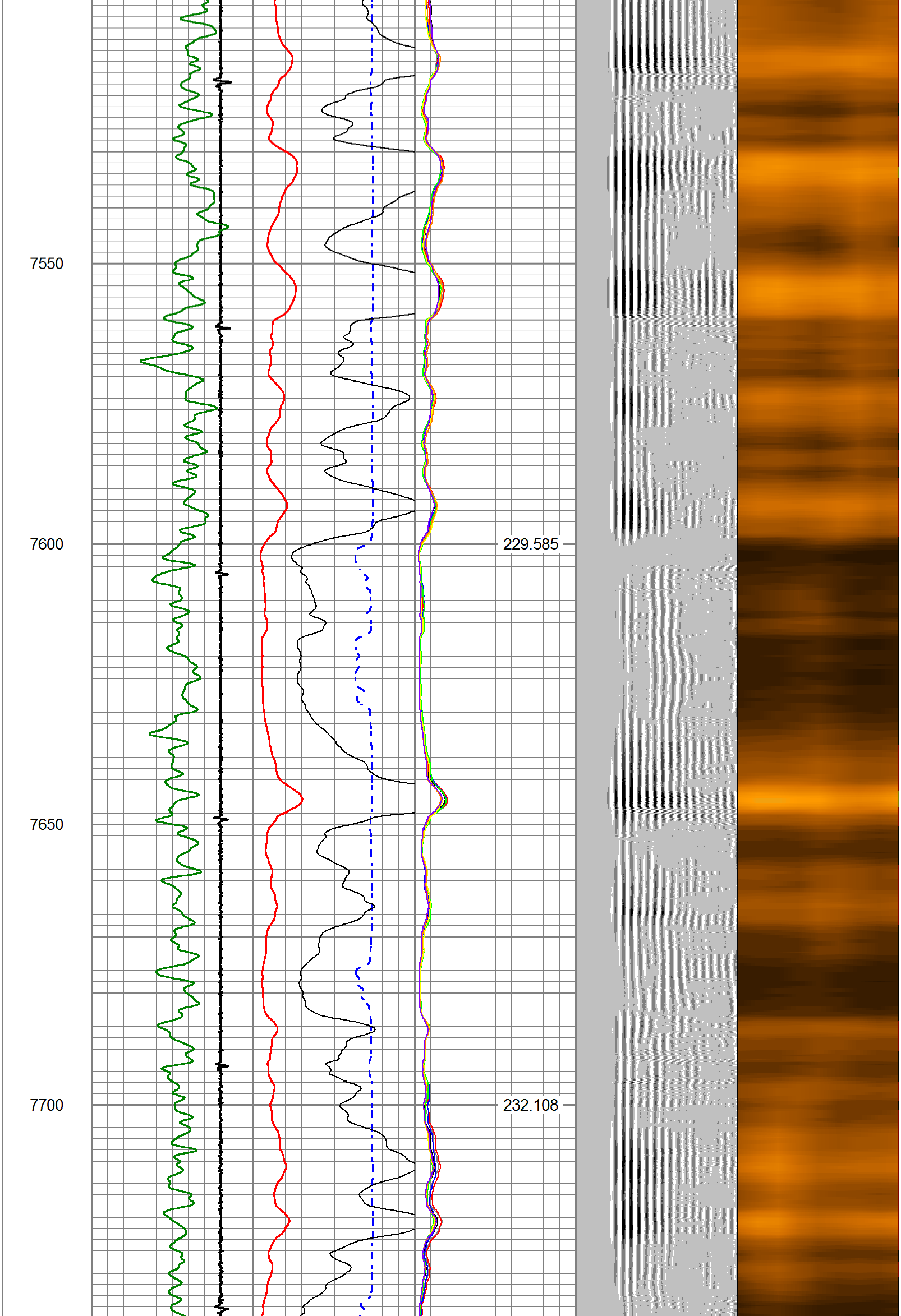

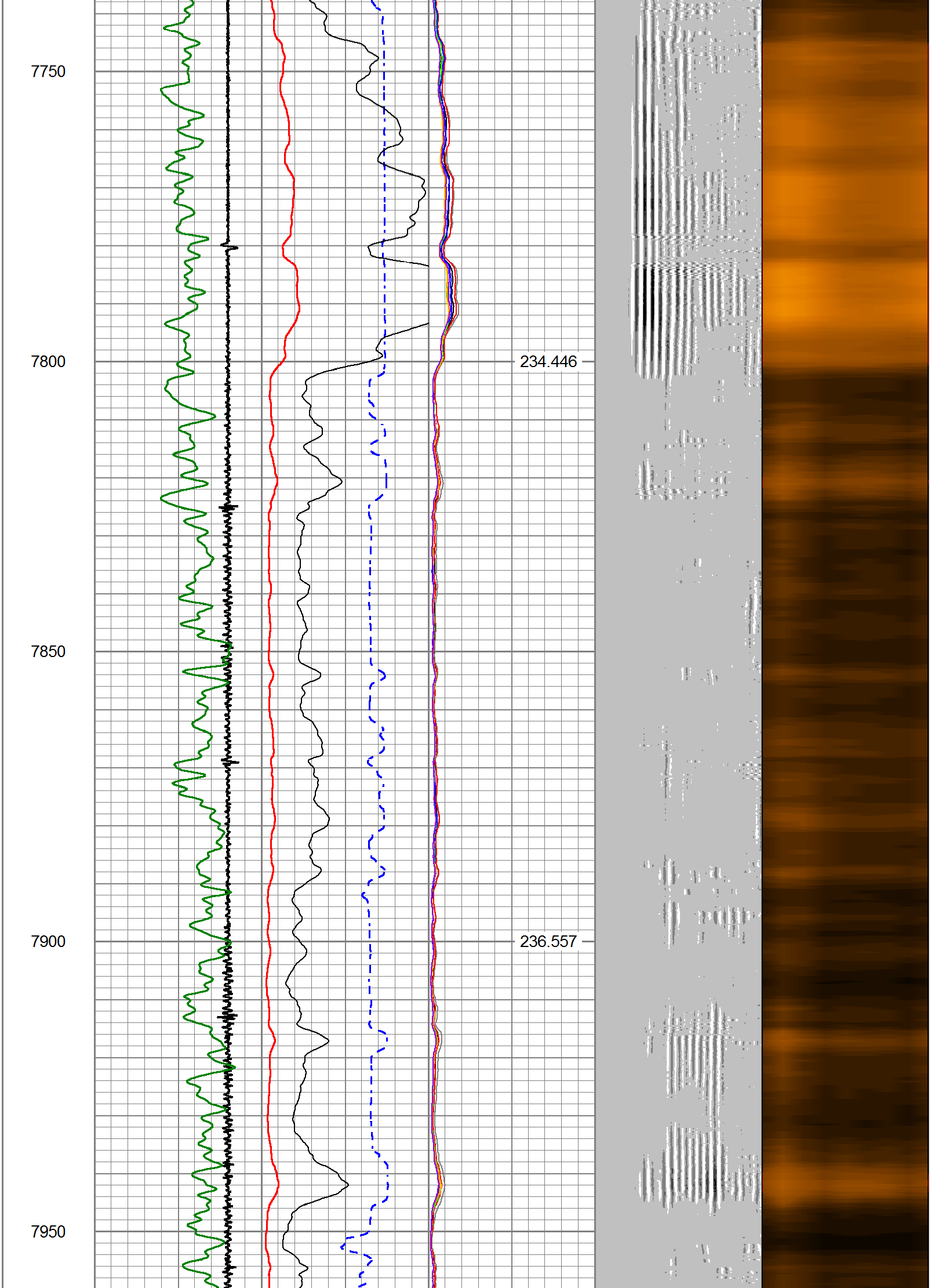

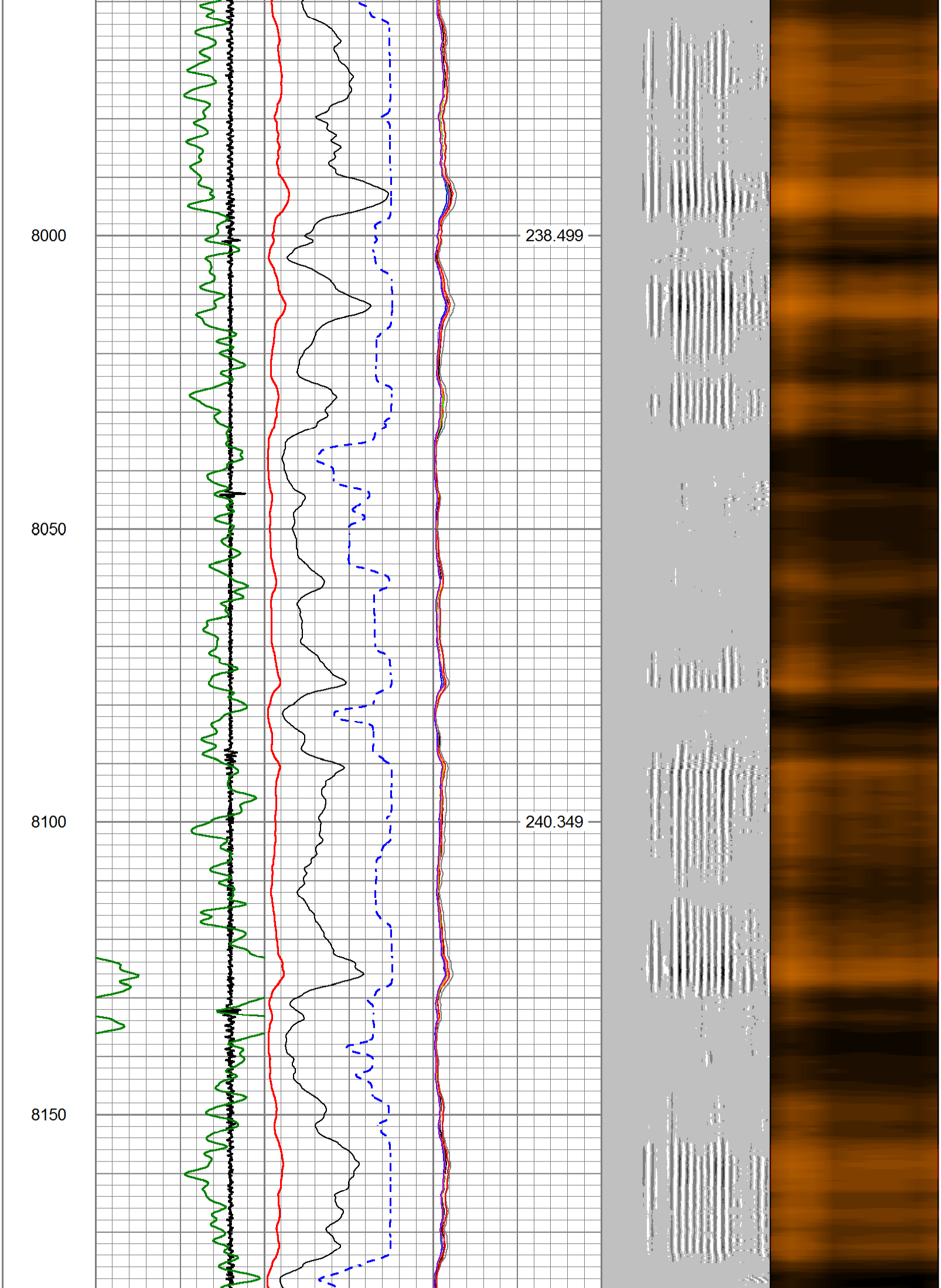

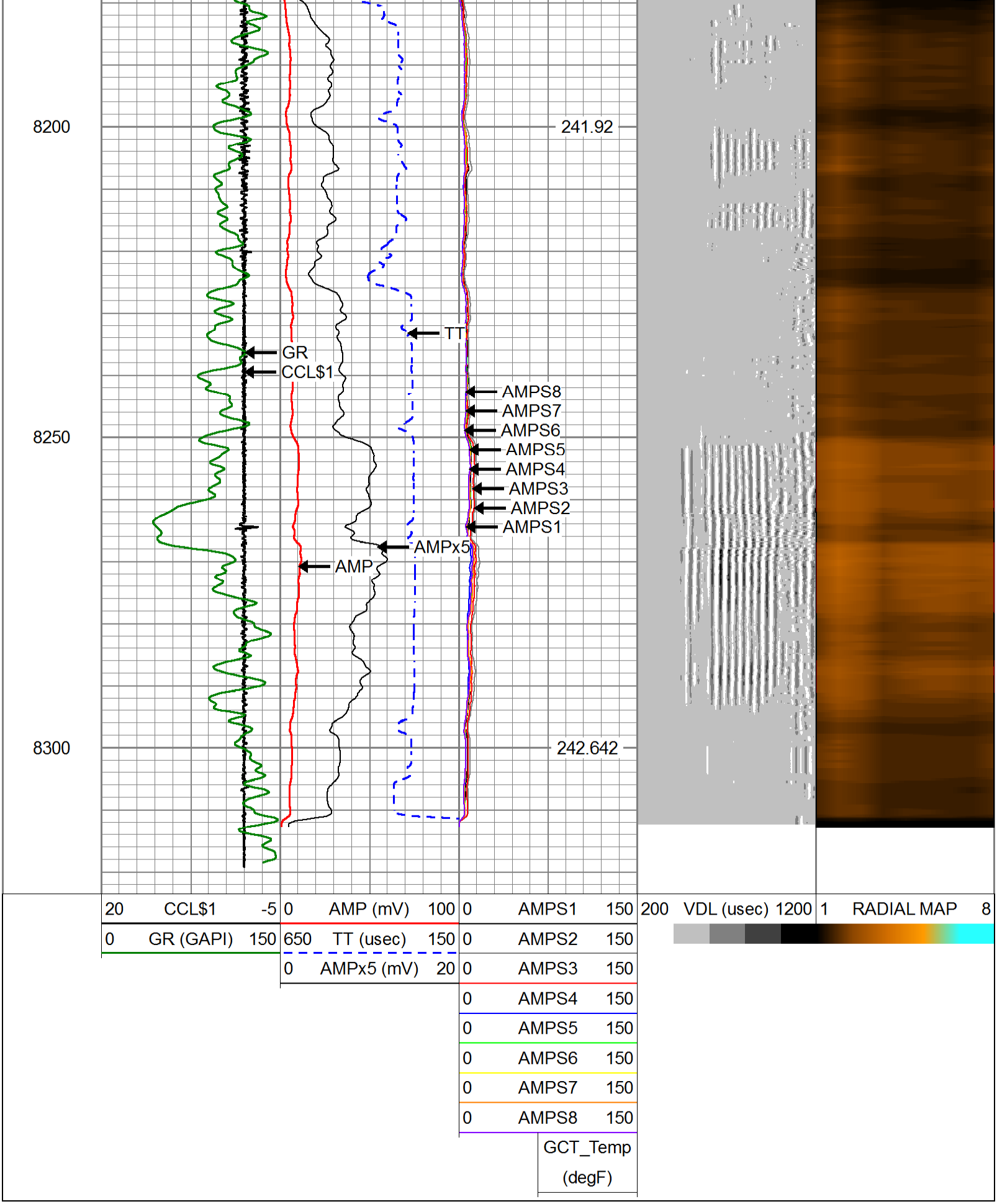

SureFire Wireline West LLC

Repeat Section

Database File	civpf4652162ah.db
Dataset Pathname	pass1
Presentation Format	civitas1
Dataset Creation	Thu Apr 20 09:38:51 2023
Charted by	Depth in Feet scaled 1:240

20 CCL$1 -5	0 AMP (mV) 100	0 AMPS1 150	200 VDL (usec) 1200	1 RADIAL MAP 8
0 GR (GAPI) 150	650 TT (usec) 150	0 AMPS2 150		
	0 AMPx5 (mV) 20	0 AMPS3 150		
		0 AMPS4 150		
		0 AMPS5 150		
		0 AMPS6 150		
		0 AMPS7 150		
		0 AMPS8 150		
		GCT_Temp (degF)		

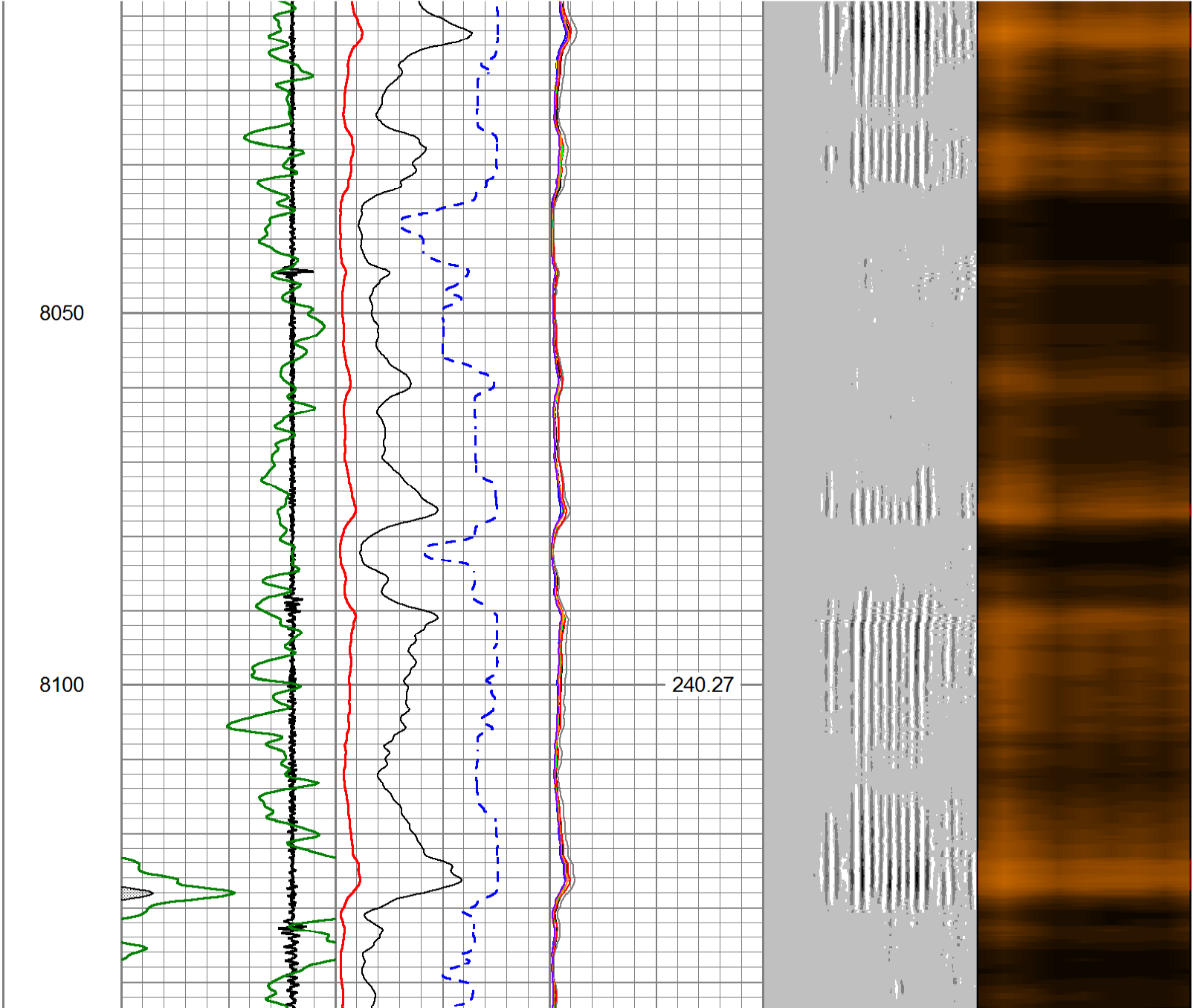

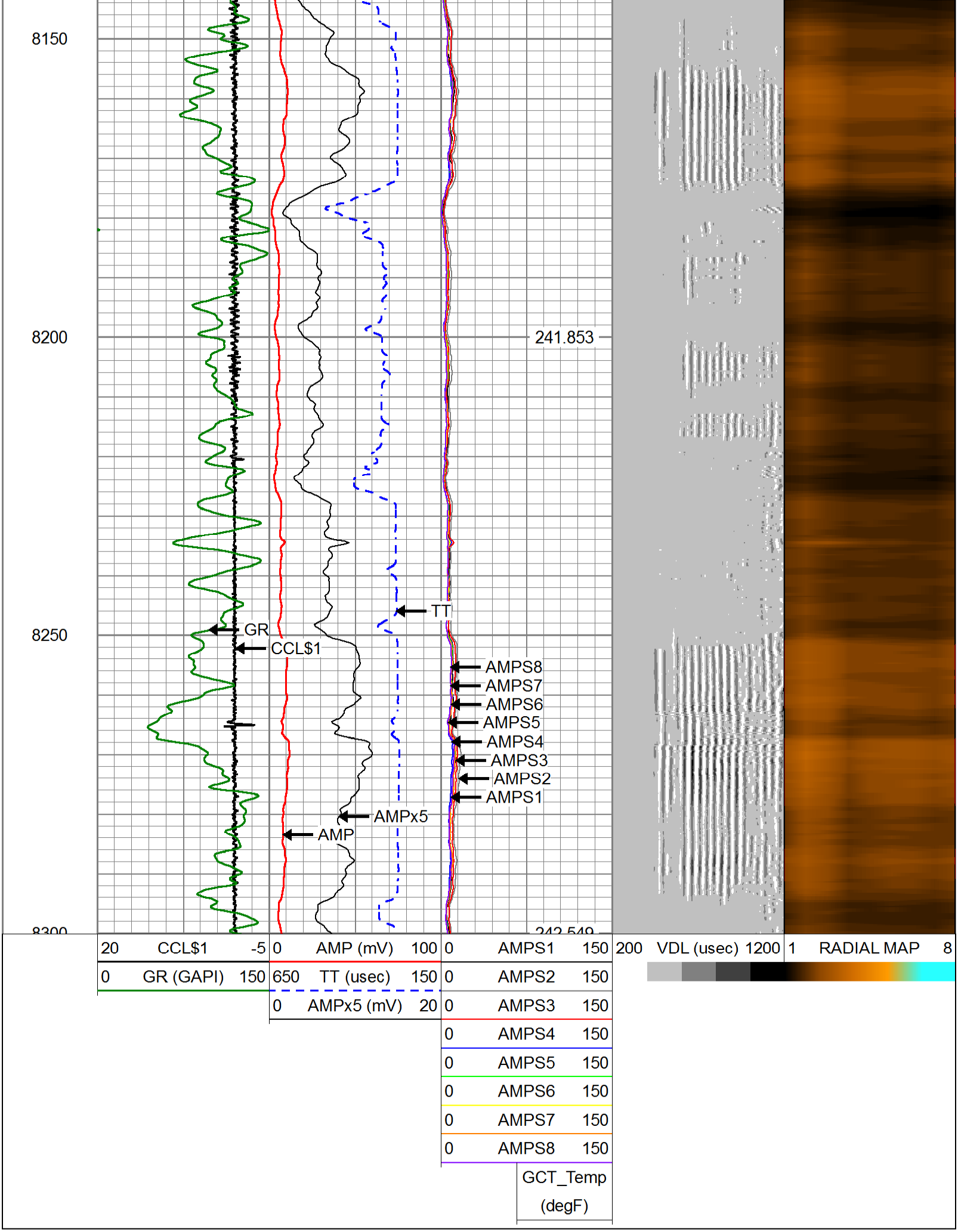

Calibration Report

Database File	civpf4652162ah.db
Dataset Pathname	pass2
Dataset Creation	Thu Apr 20 09:43:55 2023

Gamma Ray Calibration Report

Serial Number: FW1905-143
Tool Model: GCT275-0000
Performed: Wed Jan 15 13:32:19 2020

Calibrator Value: 1.0 GAPI

Background Reading: 0.0 cps
Calibrator Reading: 1.0 cps

Sensitivity: 0.7500 GAPI/cps

Segmented Cement Bond Log Calibration Report

Serial Number: FW1905-052
Tool Model: Probe

Calibration Casing Diameter: 5.500 in
Calibration Depth: 172.442 ft

Master Calibration, performed Wed Apr 19 09:40:34 2023:

	Raw (v)		Calibrated (mv)		Results	
	Zero	Cal	Zero	Cal	Gain	Offset
3'	-0.003	1.497	0.800	71.921	47.422	0.920
CAL	-0.002	1.902				
5'	-0.003	0.988	0.800	71.921	71.797	0.988
SUM						
S1	-0.003	1.463	0.000	71.921	49.069	0.126
S2	-0.002	1.356	0.000	71.921	52.926	0.129
S3	-0.002	1.377	0.000	71.921	52.143	0.130
S4	-0.003	1.443	0.000	71.921	49.744	0.127
S5	-0.002	1.474	0.000	71.921	48.724	0.117
S6	-0.003	1.510	0.000	71.921	47.548	0.130
S7	-0.003	1.510	0.000	71.921	47.551	0.131
S8	-0.003	1.531	0.000	71.921	46.896	0.122

Internal Reference Calibration, performed (Not Performed):

	Raw (v)		Calibrated (v)		Results	
	Zero	Cal	Zero	Cal	Gain	Offset
CAL	0.000	0.000	-0.002	1.902	1.000	0.000

Air Zero Calibration, performed Wed Mar 3 06:51:28 2021:

	Raw (v)	Calibrated (v)	Results
	Zero	Zero	Offset
3'	0.000	0.000	0.000
5'	0.000	0.000	0.000
SUM			
S1	0.000	0.000	0.000
S2	0.000	0.000	0.000
S3	0.000	0.000	0.000
S4	0.000	0.000	0.000
S5	0.000	0.000	0.000
S6	0.000	0.000	0.000
S7	0.000	0.000	0.000
S8	0.000	0.000	0.000