

WARNER 1708-06H
WELL LOCATION CERTIFICATE

WELL **WARNER 1708-06H** TO BE
LOCATED **185' FSL & 2424' FWL**

WELL BORE COORDINATES
(NAD83)

SURFACE LOCATION:
GROUND ELEVATION=5068"
LATITUDE:40.044634°N
LONGITUDE:104.575464°W

LANDING POINT:
LATITUDE:40.045363°N
LONGITUDE:104.573175°W

BOTTOM OF PRODUCTION ZONE:
LATITUDE:40.071979°N
LONGITUDE:104.573007°W

BOTTOM HOLE:
LATITUDE:40.072226°N
LONGITUDE:104.573002°W

WELL NOTES:
BH LOCATION PROVIDED BY CLIENT.
LAND SURFACE USE - RANGELAND
EXISTING WELL WARNER 01N-64W-17-2H IS 70'
NW AT 200' FSL & 2356' FWL.


SEE LOCATION DRAWING FOR ADDITIONAL
IMPROVEMENTS WITHIN 500'


PDOP= 1.4
GPS OPERATOR: STEVE ROERIG


NOTES:


- THIS FIELD SURVEY CONFORMS TO THE MINIMUM STANDARDS SET BY THE COGCC, RULE NO. 216.
- ALL DISTANCES AND BEARINGS SHOWN HEREON ARE GROUND VALUES AS GPS MEASURED IN THE FIELD, WITH TIES TO WELLS MEASURED PERPENDICULAR TO LINES SHOWN HEREON. THIS LOW DISTORTION PROJECTION (LDP) IS BASED ON THE NORTH AMERICAN DATUM OF 1983, U.S. SURVEY FOOT WITH A LATITUDE ORIGIN OF 40.040652°N, A CENTRAL MERIDIAN LONGITUDE OF 104.546537°W, AND A SCALE FACTOR ON THE CENTRAL MERIDIAN OF 1.000237 (EXACT). THE LDP BASIS OF BEARINGS IS GEODETIC NORTH
- FIELD VERIFICATION OF MONUMENTS COMPLETED WITHIN 1 YEAR OF SIGNATURE DATE, UNLESS OTHERWISE NOTED



LEGEND


-  = EXISTING MONUMENT


 = CALCULATED POSITION


 = PROPOSED WELL


 = BOTTOM HOLE

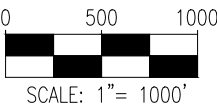
 = BOTTOM OF PRODUCTION ZONE
-  = LANDING POINT

 = EXISTING WELL

 LP = LANDING POINT

 BHL = BOTTOM HOLE

 BPZ = BOTTOM OF PRODUCTION ZONE



I, KEVIN J. MARTIN, A LICENSED PROFESSIONAL LAND SURVEYOR IN THE STATE OF COLORADO, DO HEREBY STATE THAT THIS WELL LOCATION CERTIFICATE WAS MADE FROM AN ACTUAL FIELD SURVEY PERFORMED UNDER MY RESPONSIBLE CHARGE ON THE DATE SHOWN HEREON AND CORRECTLY SHOWS THE LOCATION OF THE WELL SHOWN HEREON, AS STAKED ON THE GROUND, AND THE LOCATION OF THE LINES OF THE PUBLIC LAND SURVEY SYSTEM TO MY KNOWLEDGE, INFORMATION, AND BELIEF. THIS CERTIFICATE DOES NOT REPRESENT A LAND SURVEY PLAT OR IMPROVEMENT SURVEY PLAT AS DEFINED BY C.R.S. 38-51-102 AND IS IN ACCORDANCE WITH THE APPLICABLE STANDARDS OF PRACTICE FOR PROFESSIONAL LAND SURVEYING. THIS CERTIFICATE IS NOT A GUARANTY OR WARRANTY, EITHER EXPRESSED OR IMPLIED.



KEVIN J. MARTIN, PLS 38580
COLORADO LICENSED PROFESSIONAL LAND SURVEYOR
FOR AND ON BEHALF OF P.F.S., LLC
d.b.a. ASCENT GEOMATICS SOLUTIONS
d.b.b.

SHEET 1 OF 1



FIELD DATE:
11-18-22
DRAWING DATE:
05-22-23
BY:
CSG
CHECKED:
HJL

WELL NAME:
WARNER 1708-06H
SURFACE LOCATION:
SE 1/4 SW 1/4 SEC. 17, T1N, R64W, 6TH P.M.
WELD COUNTY, COLORADO

PREPARED FOR:

