

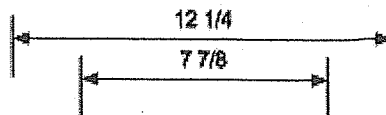
Well Completion Diagram

current
configuration

API Well No: 05-009-06617-00-					
Owner:	SANDLIN OIL CORP			Well Name:	HEIRONIMUS
County:	BACA	Field:	MIDWAY	Pool:	
Coordinates: X	1320 FWL	; Y	1320 FSL	Sec: 11	Twp: 33S Rng: 42W

Note: Changes to the drawing do not effect the database

Bore Diameters (in.)



Cement Top: 0' mthd:U

8 5/8" SURF 575'

Cement Top: 2,500' mthd:U

4 1/2" 1ST 3,299'

2 3/8" Tubing 3,240'

Perfs. 3,001-3,140'

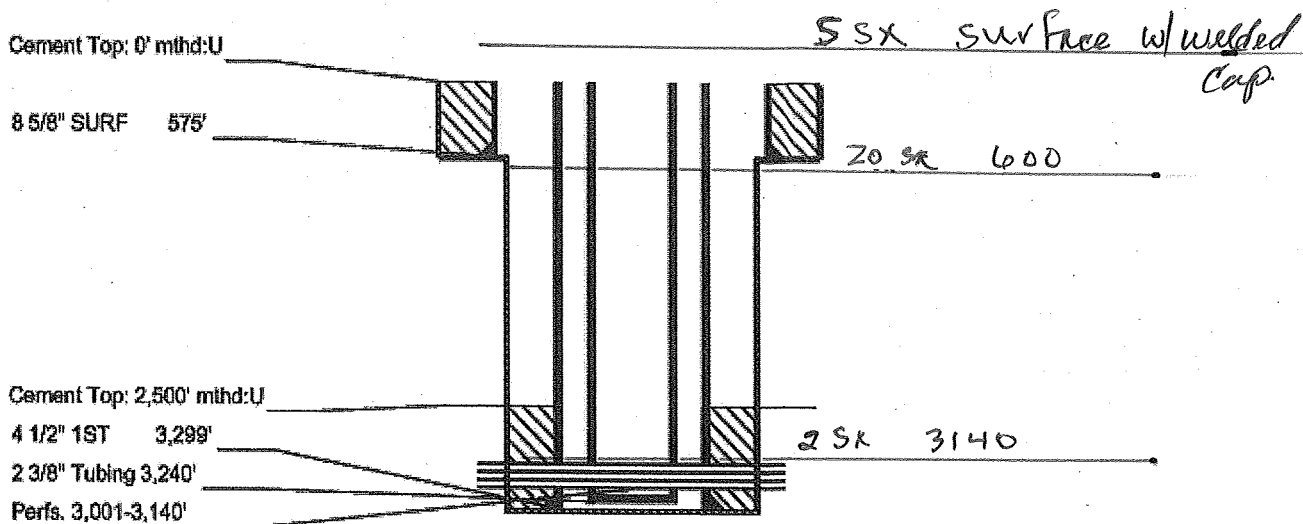
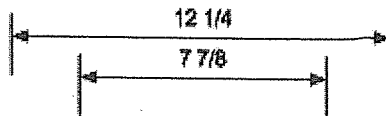
Total Vertical Depth 10,000'

Well Completion Diagram

API Well No: 05-009-06617-00-					
Owner:	SANDLIN OIL CORP		Well Name:	HEIRONIMUS	
County:	BACA	Field:	MIDWAY	Pool:	
Coordinates: X	1320 FWL	; Y	1320 FSL	Sec: 11	Twp: 33S Rng: 42W

Note: Changes to the drawing do not effect the database

Bore Diameters (in.)



Total Vertical Depth 10,000'